


ایده های طراحی نما و پلان

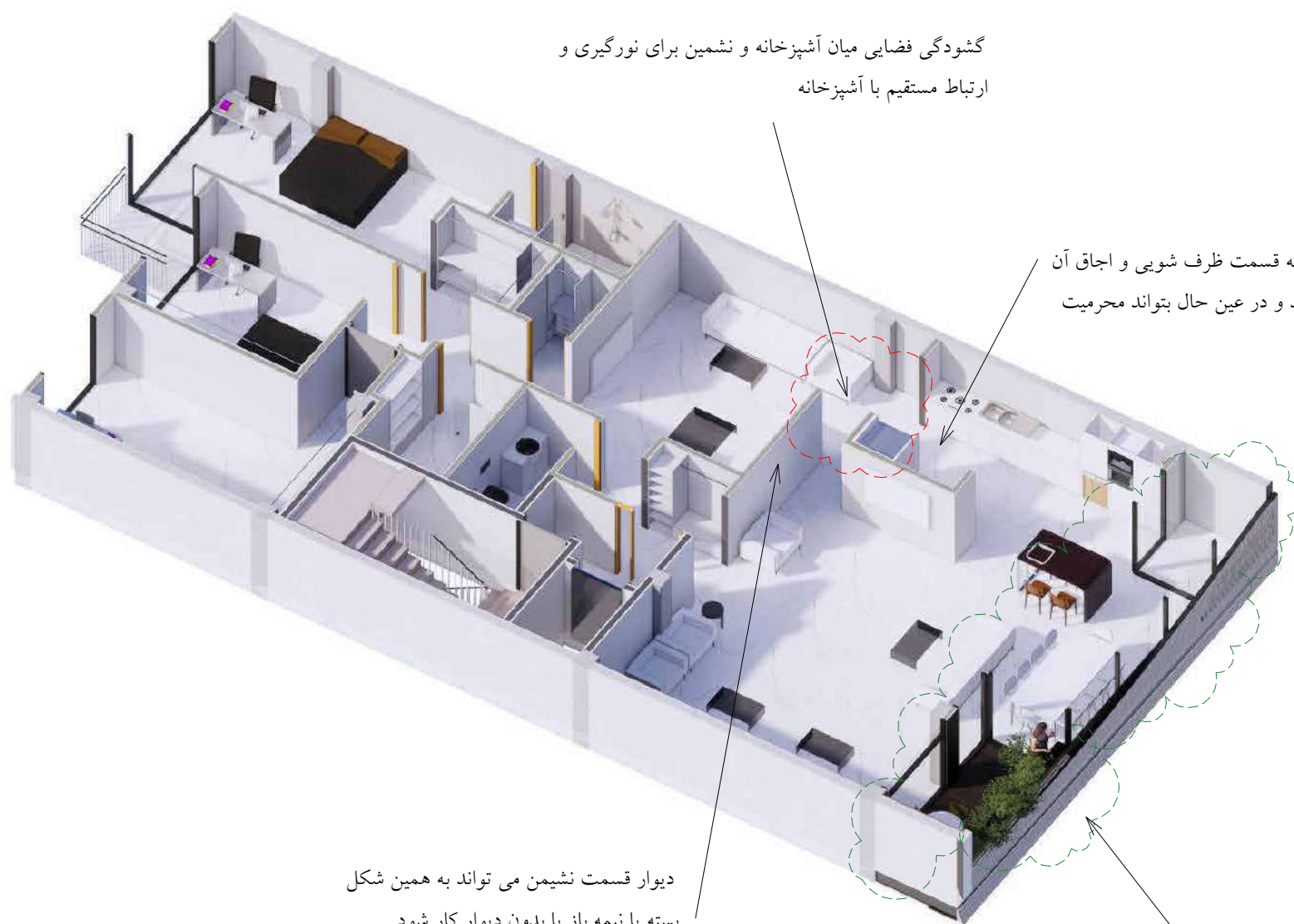


ایده اصلی شکل گیری نمای شمالی ایجاد
بیشترین دید به گذر روبروی آن است که
دارای درخت های فراوان است.

دید افقی

در نمای شمالی با توجه به درخت های
رو بروی سایت دو تراس قرار گرفت .
تراس جبهه ی شرقی که با توجه به
درخت های کاج در آن مکان نقطه ی
عطفی برای دسترسی بی واسطه تر
ساکنان به این درخت ها قرار گرفت

تراس جبهه ی غربی که خصوصی تر
می باشد و با آشپزخانه بیشتر کار می
کند برای فعالیت هایی نظیر کباب کردن
و خشک کردن لباس ها در نظر گرفته
شده است



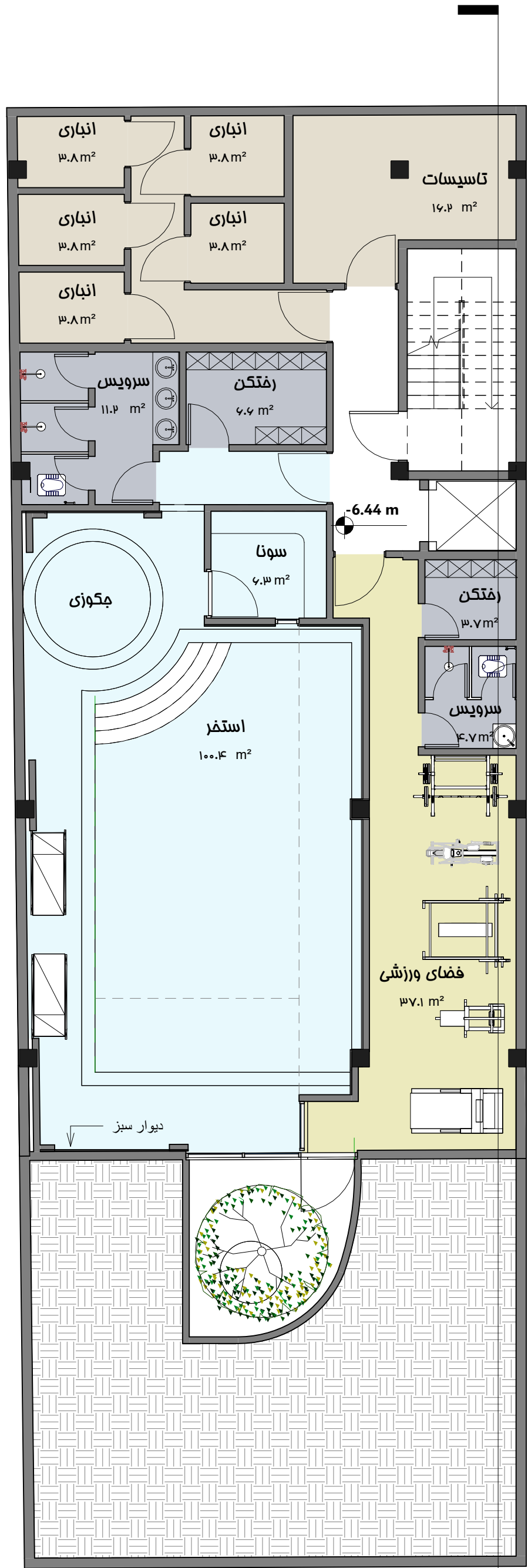
گشودگی فضایی میان آشپزخانه و نشیمن برای نورگیری و
ارتباط مستقیم با آشپزخانه

آشپزخانه به صورتی طراحی شده که قسمت ظرف شویی و اجاق آن
جدا از بقیه قسمت های خانه نباشد و در عین حال بتواند محرمت
خود را حفظ کند

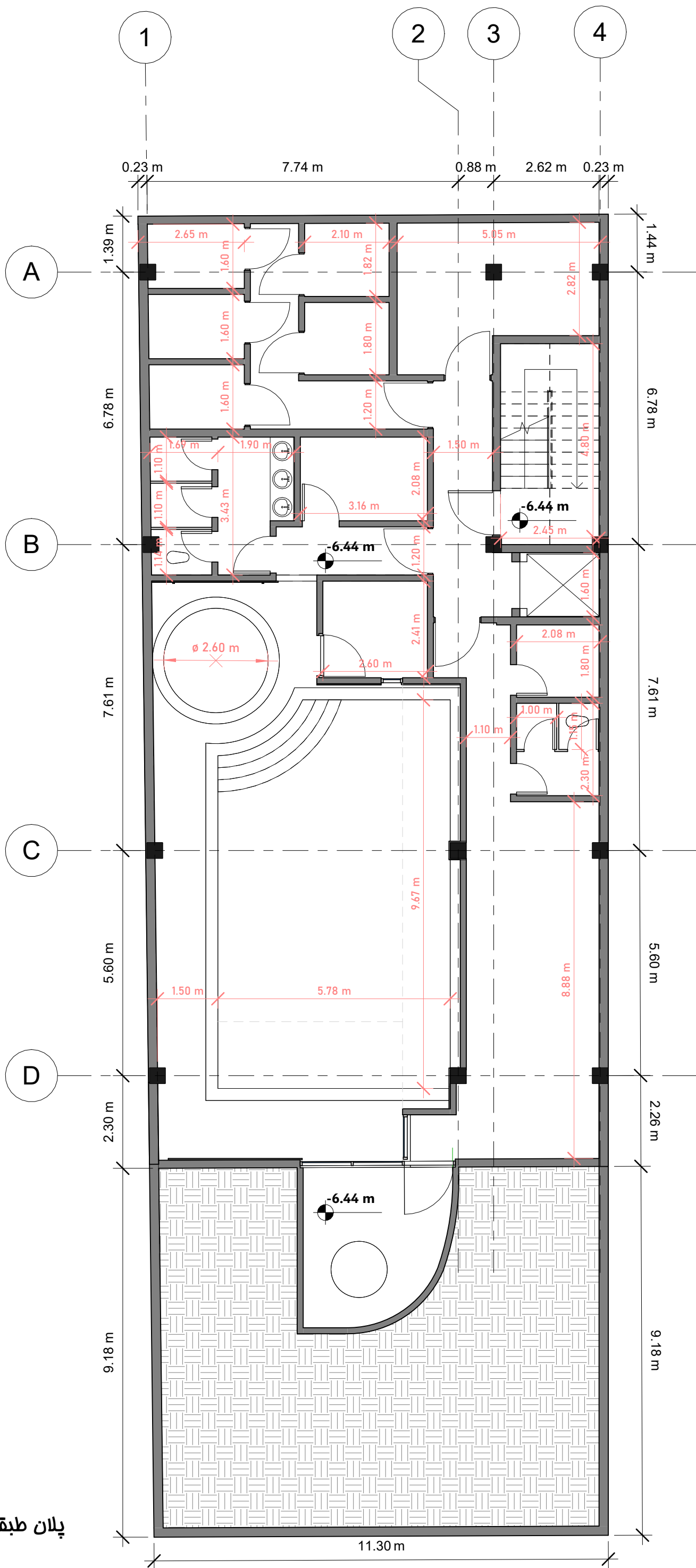
دیوار قسمت نشیمن می تواند به همین شکل
بسته یا نیمه باز یا بدون دیوار کار شود

نما به صورت پوسته ای بر
روی جداره شیشه ای قرار
گرفته است

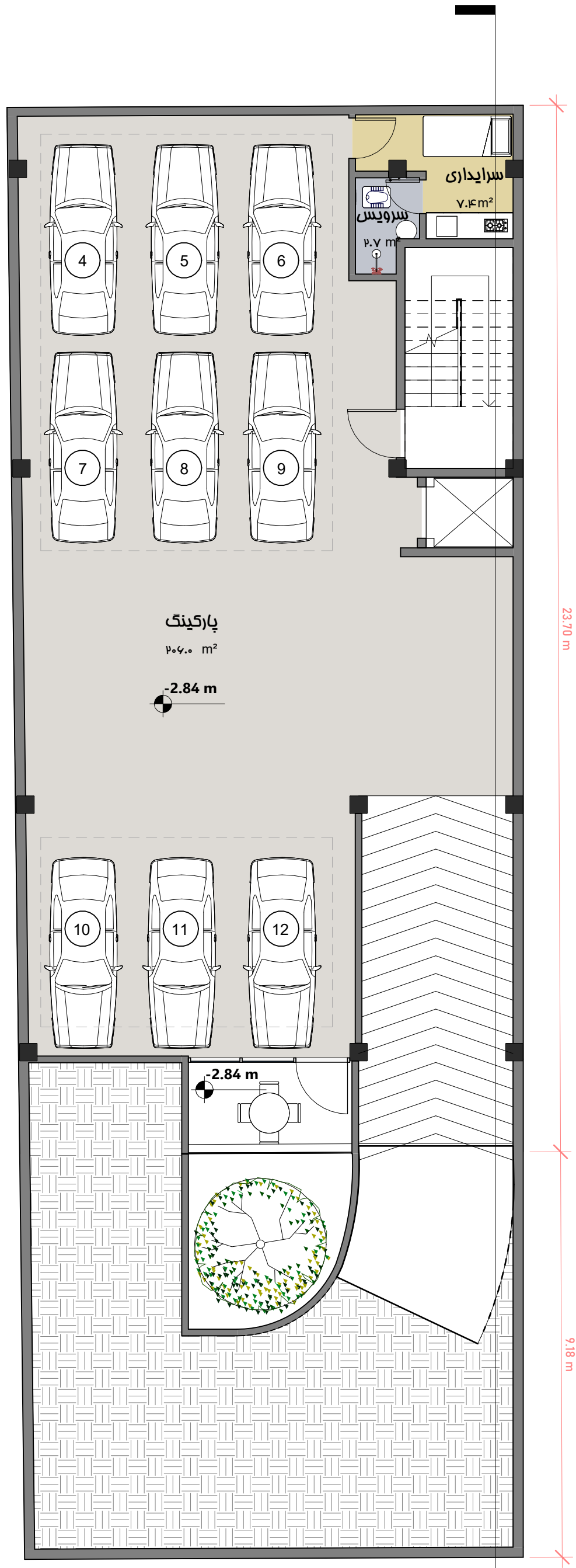
تصاویر پلان



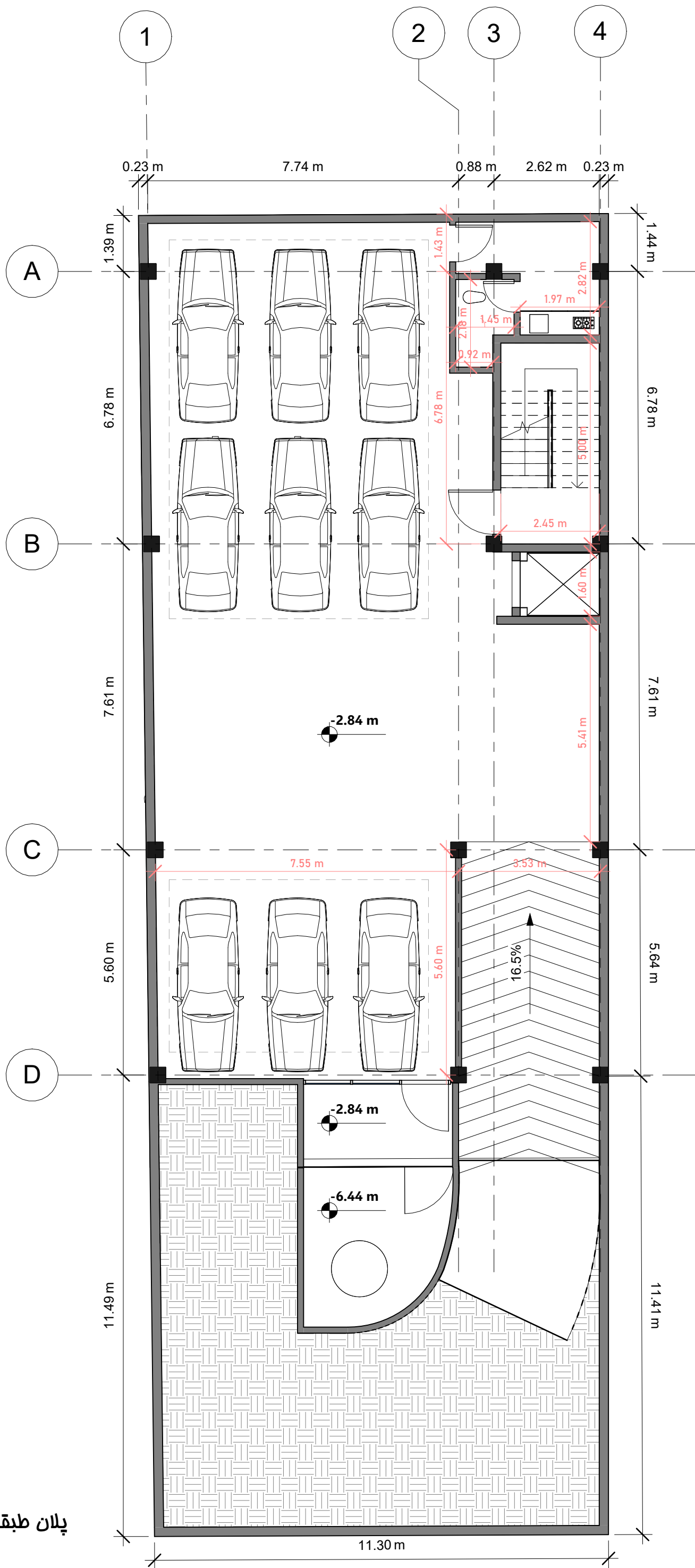
پلان طبقه زیرزمین (۲)-



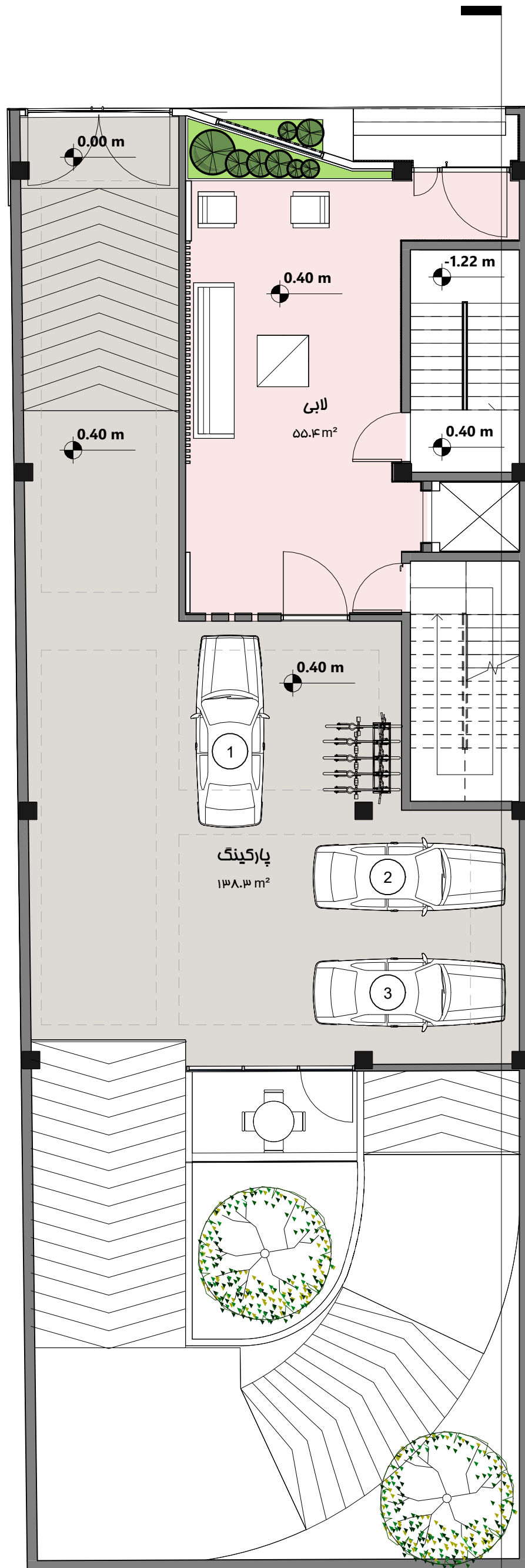
پلان طبقه زیر زمین (۲)-



پلان طبقه زیرزمین (۱) -

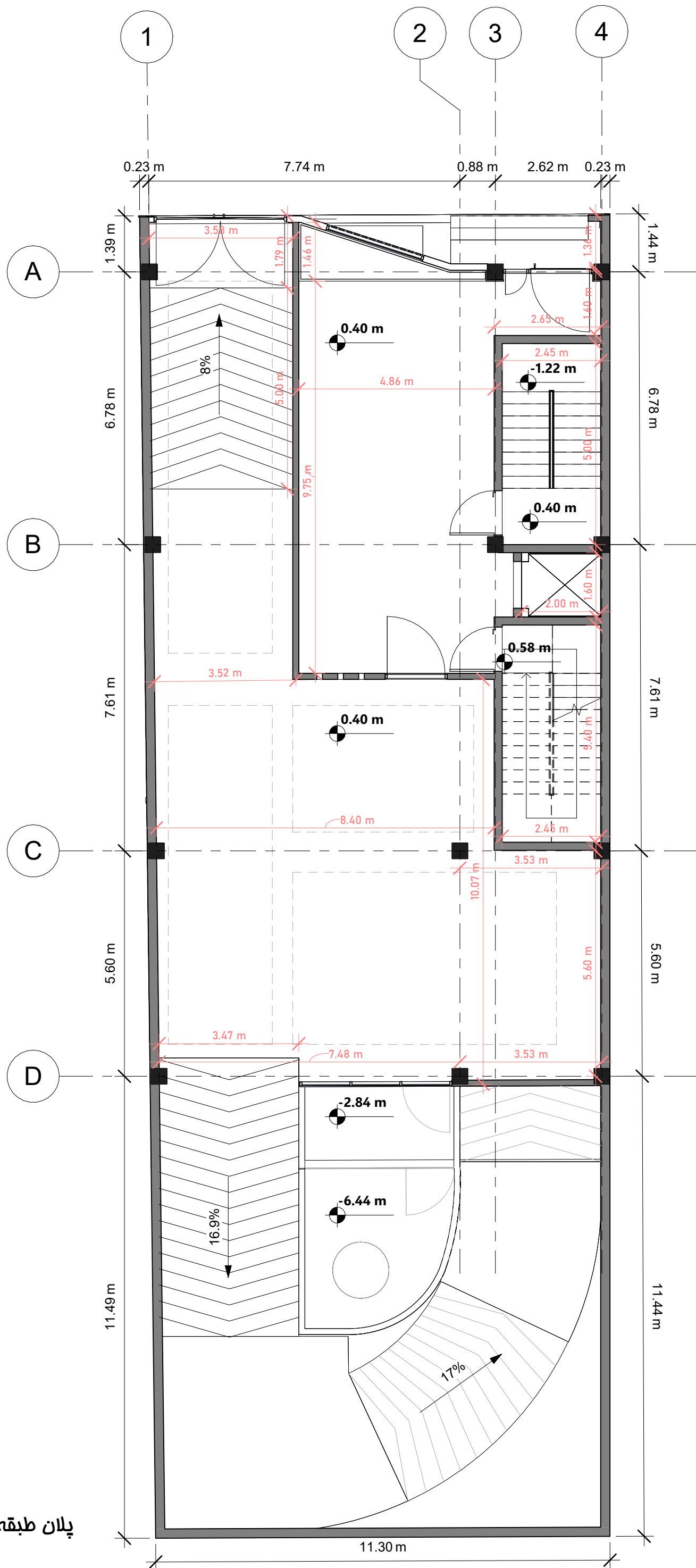


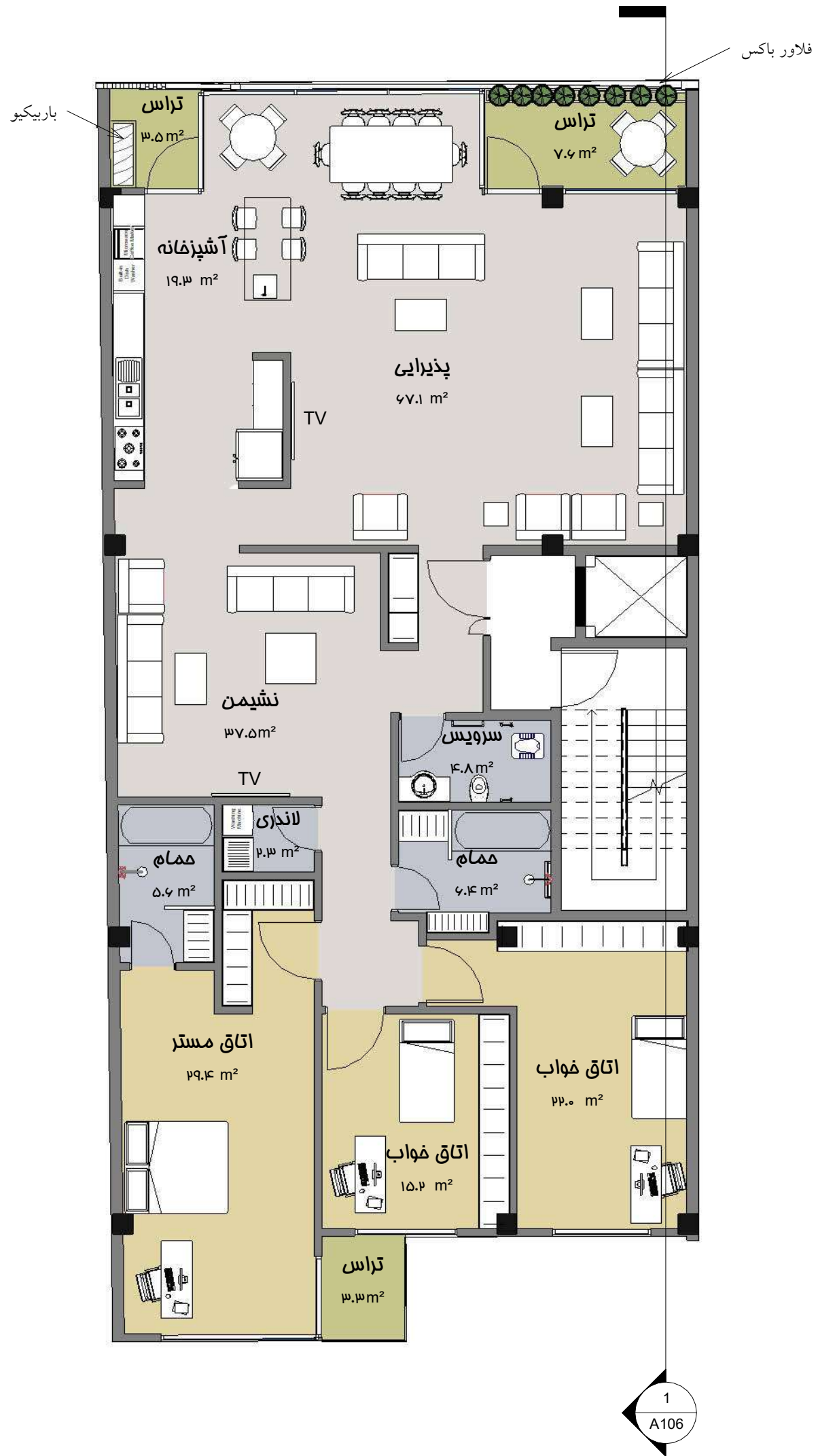
پلان طبقه زیرزمین (۱) -



پلان طبقه همکف

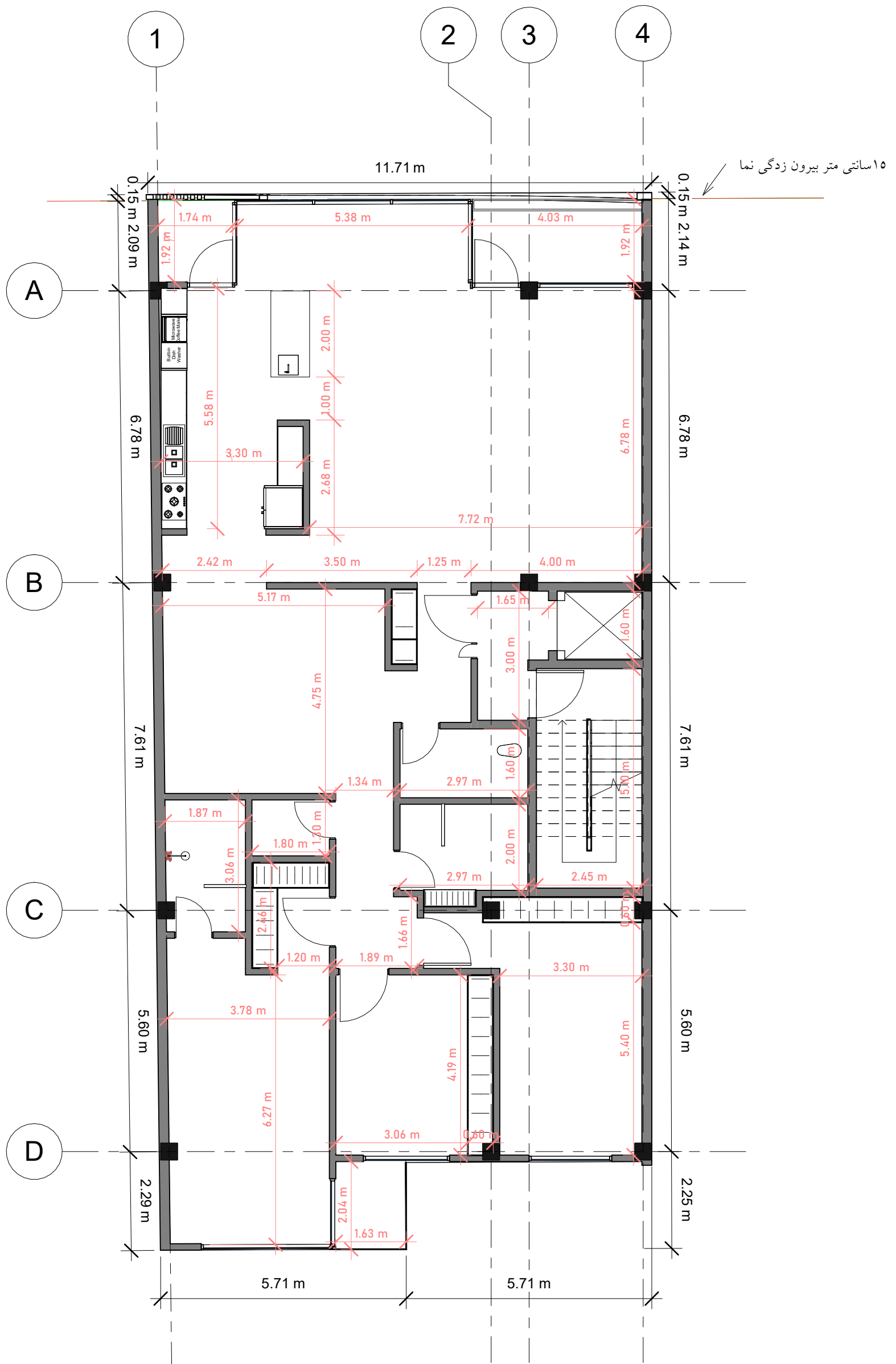
پلان طبقه همکف



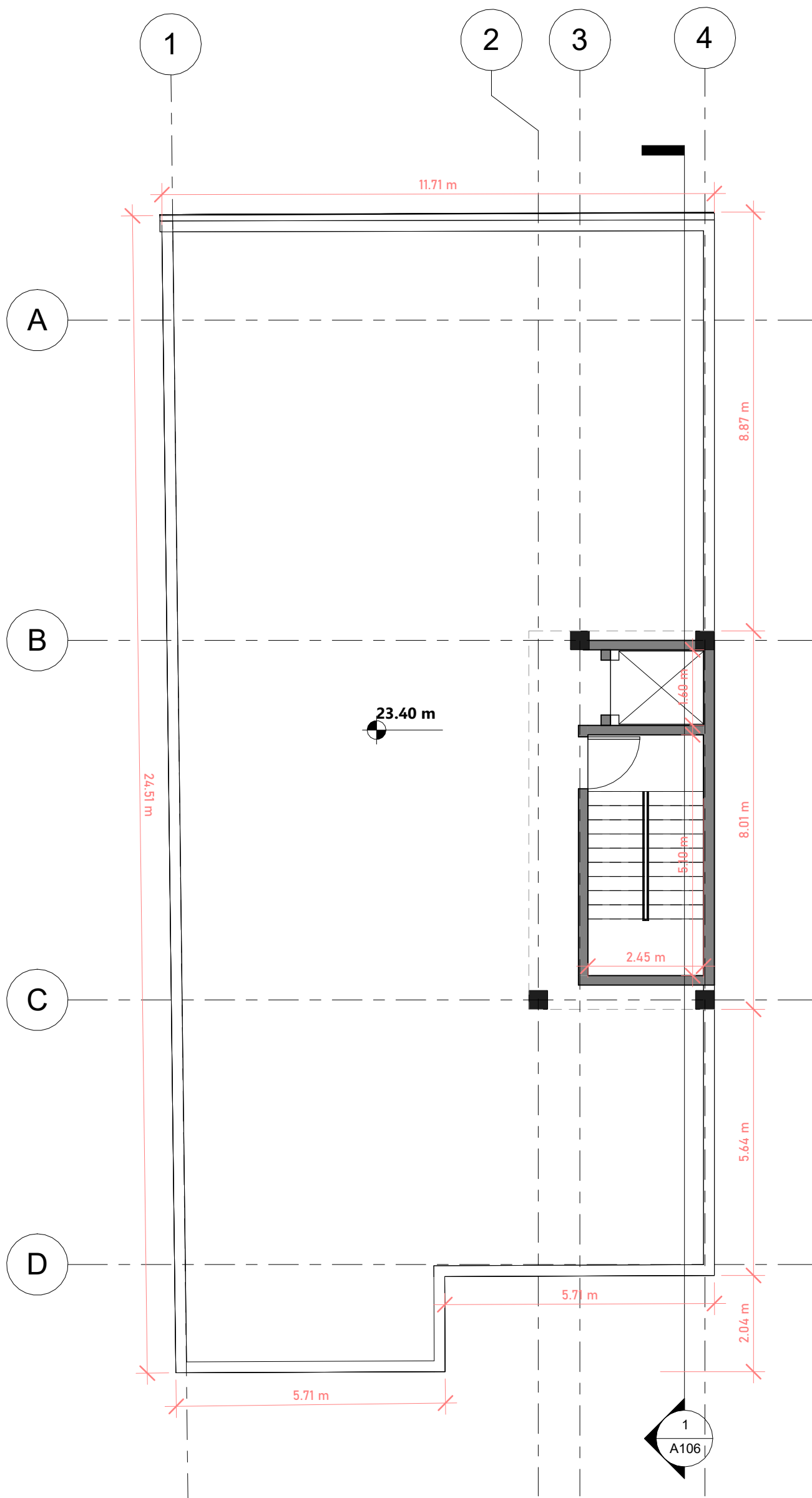


پلان تیپ طبقات ۲ تا ۶

مساحت واحد ها: ۲۴۷/۹۲ مترمربع



پلان تیپ طبقات ۲ تا ۴



پلان باه

D

C

B

A

Level 8
27.10 m

Level 7
23.40 m

Level 6
19.70 m

Level 5
16.00 m

Level 4
12.30 m

Level 3
8.60 m

Level 2
4.90 m

Level 1
0.40 m

Level 0
0.00 m

Level -1
-2.84 m


Level -2
-6.44 m

24.50 m




تصاویر نمای شمالی





















تصاویر نورپردازی نمای شمالی





















تصاویر لابی













تصاویر پارکینگ






تصاویر استخراج
















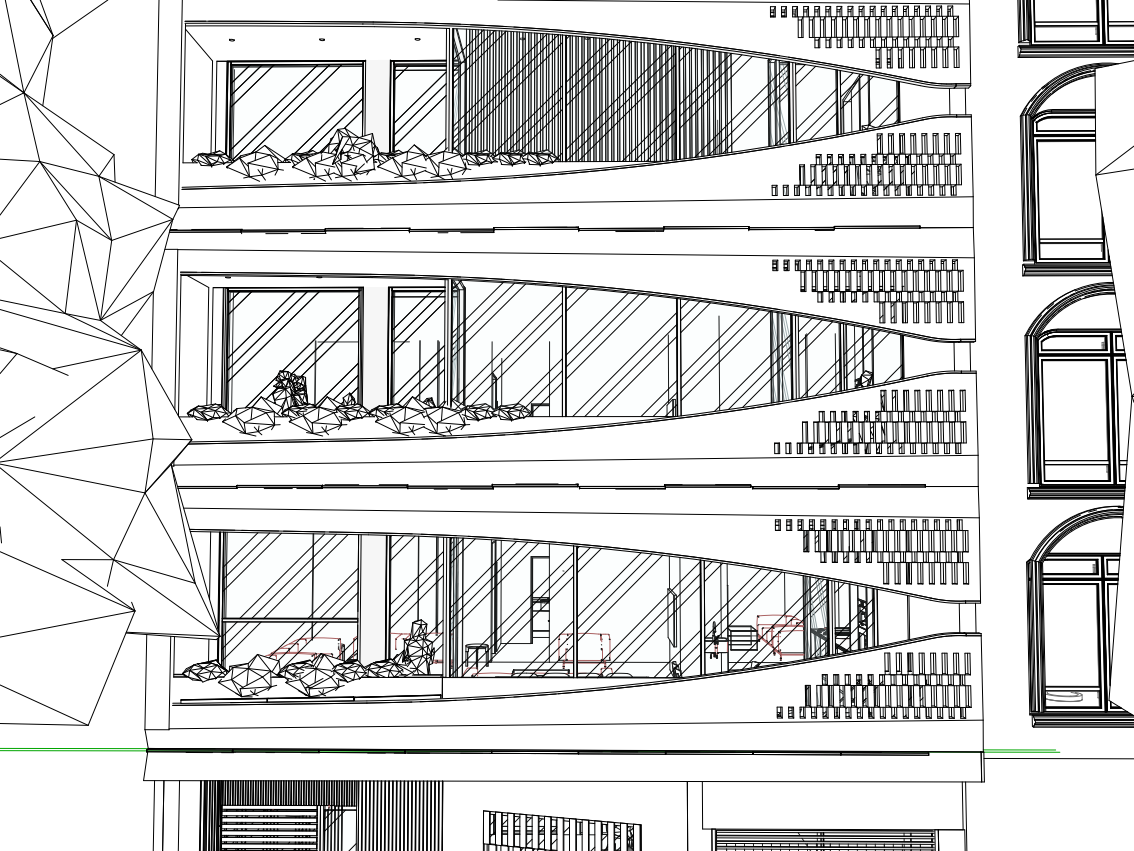










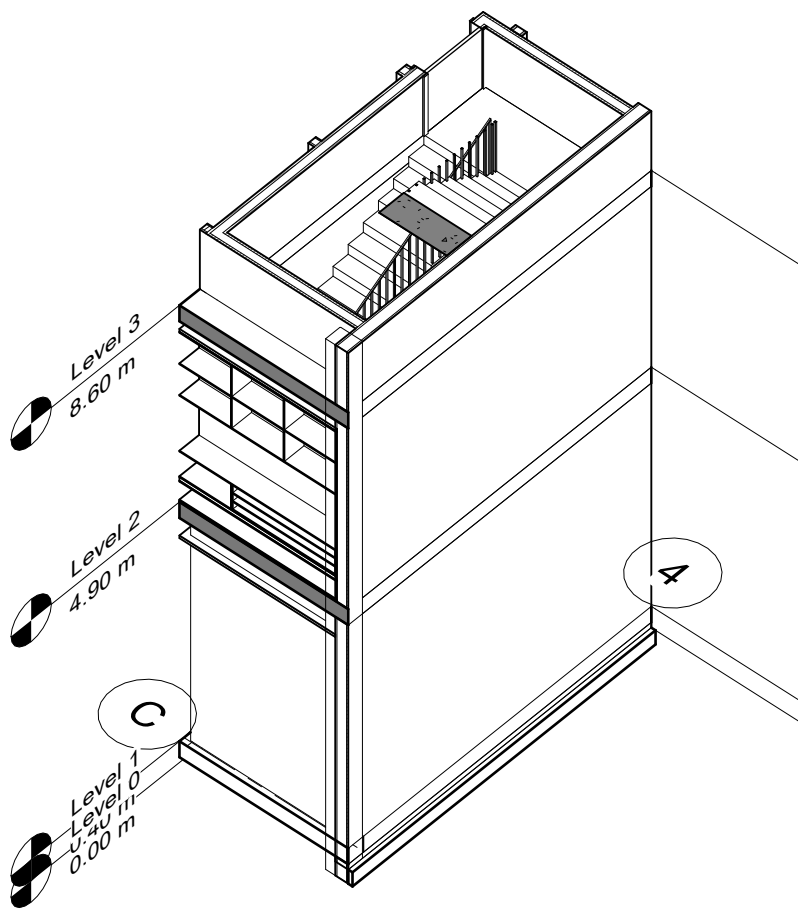






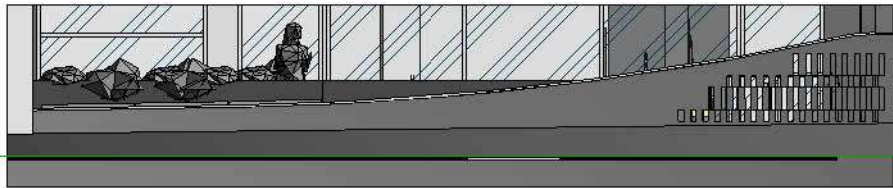








Level 2
4.90 m



D

C

B

A

Level 8
27.10 m

Level 7
23.40 m

Level 6
19.70 m

Level 5
16.00 m

Level 4
12.30 m

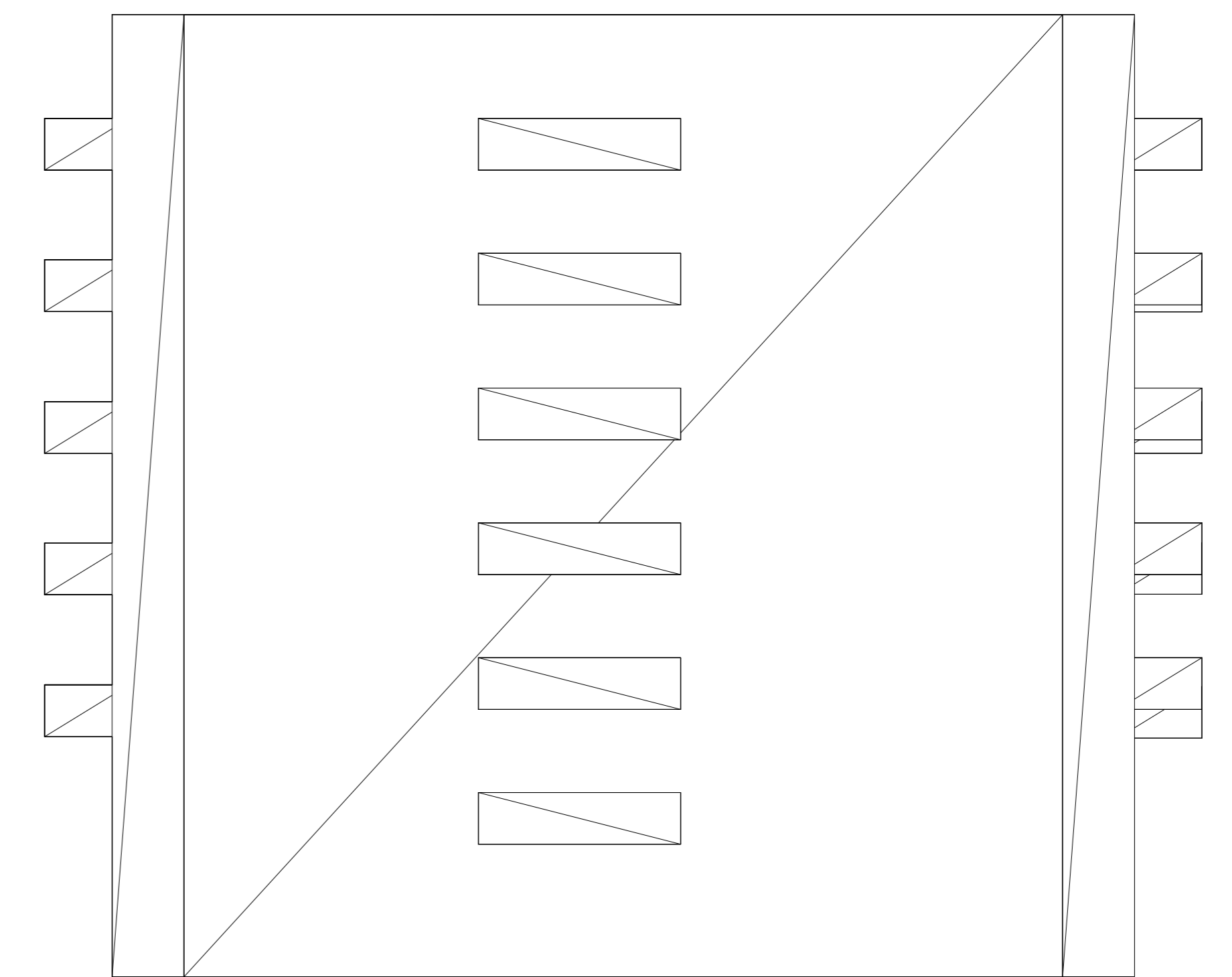
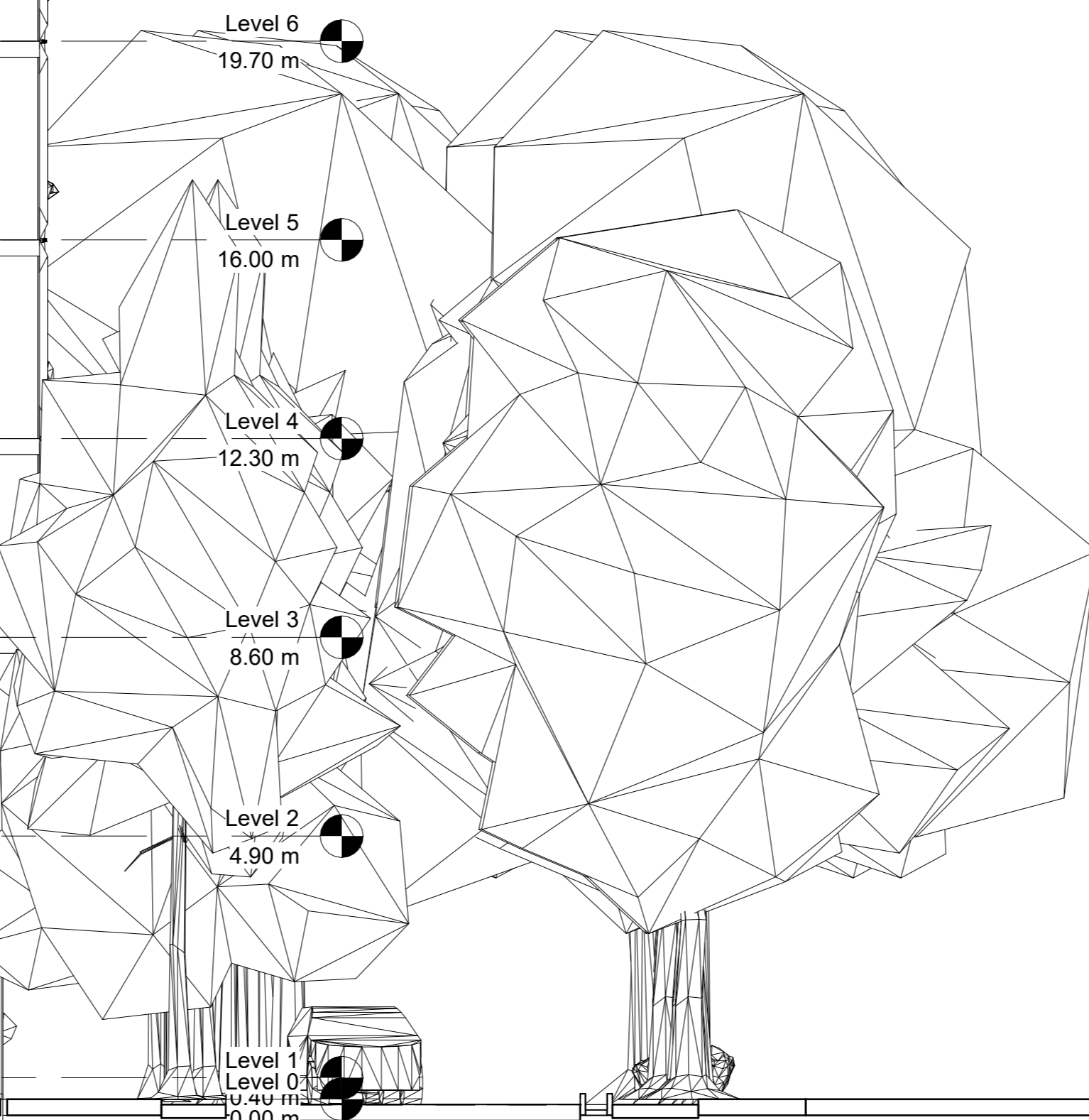
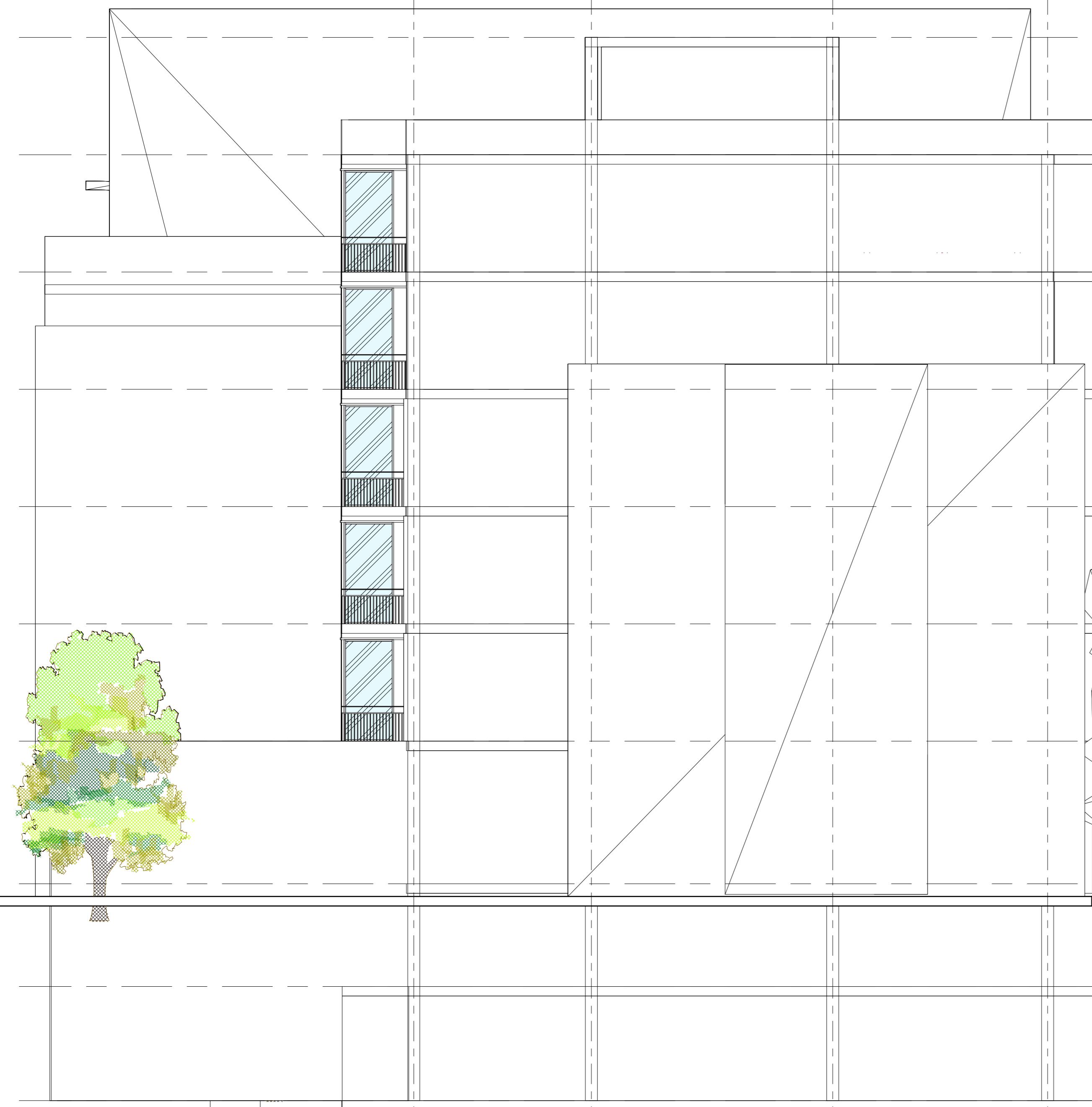
Level 3
8.60 m

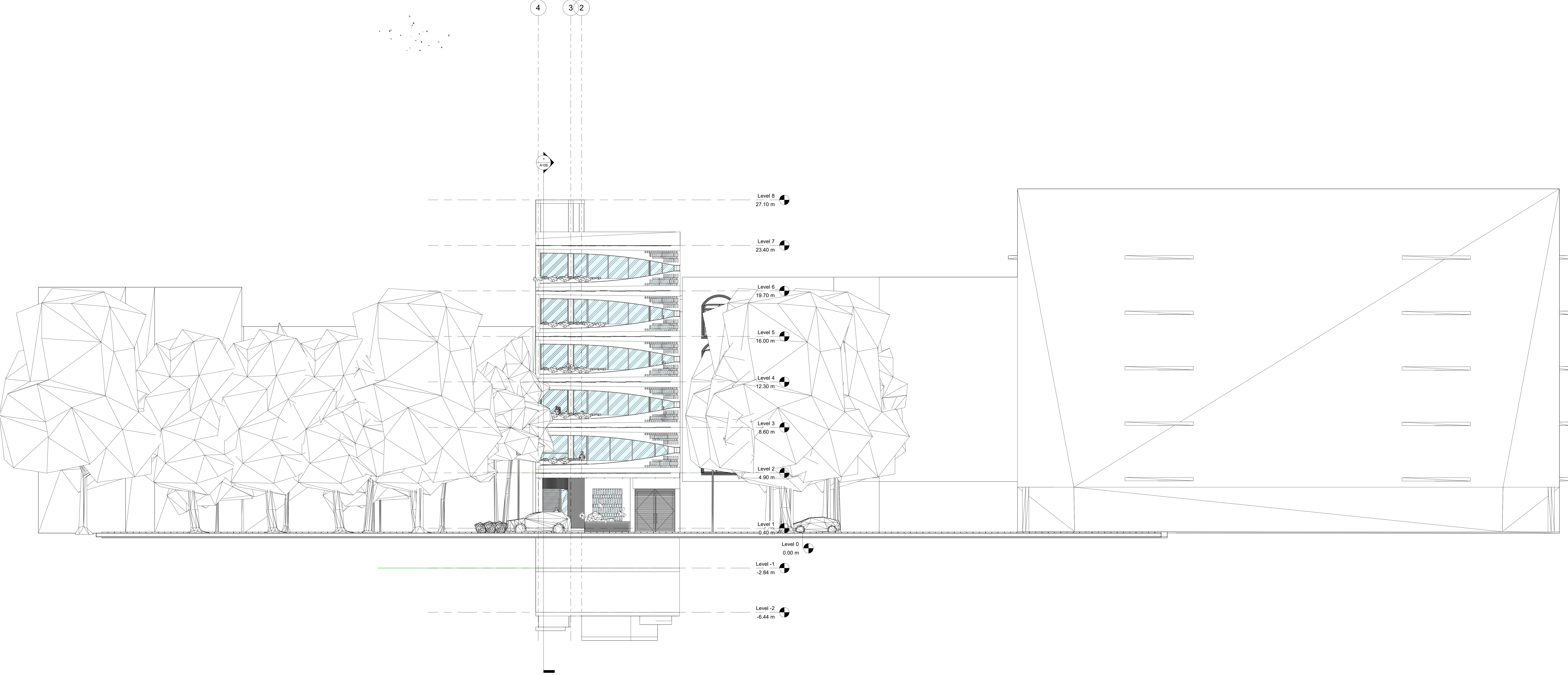
Level 2
4.90 m

Level 1
0.00 m

Level -1
-2.84 m

Level -2
-6.44 m





4

3

2

A106

Level 8
27.10 m

Level 7
23.40 m

Level 6
19.70 m

Level 5
16.00 m

Level 4
12.30 m

Level 3
8.60 m

Level 2
4.90 m

Level 1
-0.40 m

Level 0
0.00 m

Level -1
-2.84 m

Level -2
-6.44 m

2

3

4

1

A106

Level 8
27.10 m

Level 7
23.40 m

Level 6
19.70 m

Level 5
16.00 m

Level 4
12.30 m

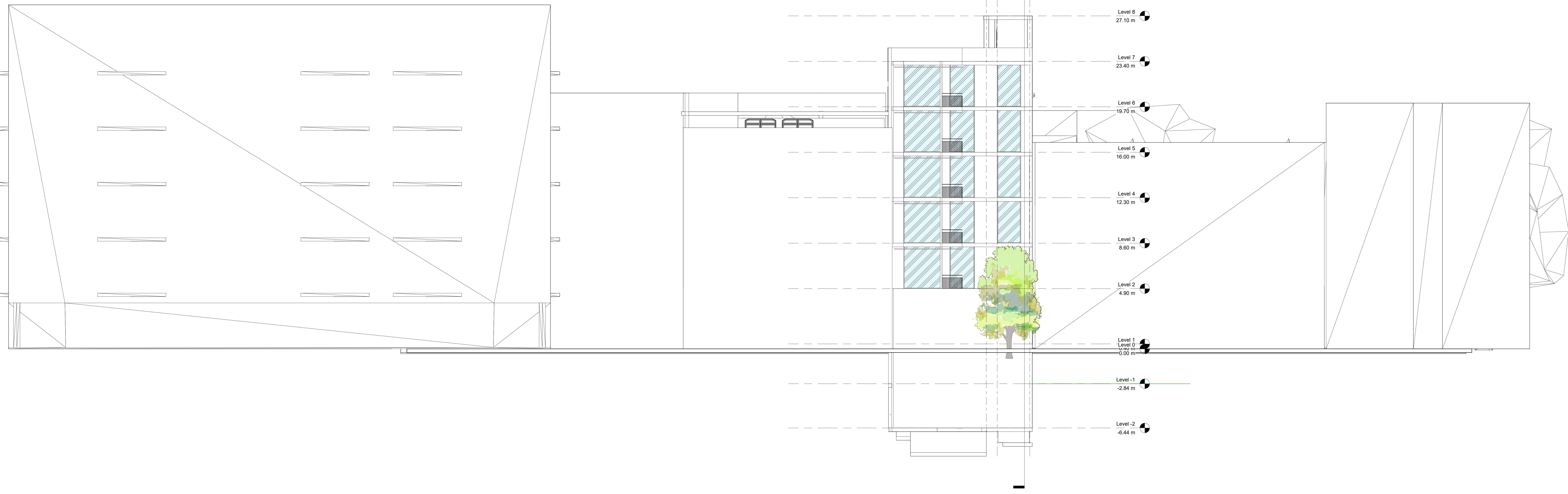
Level 3
8.60 m

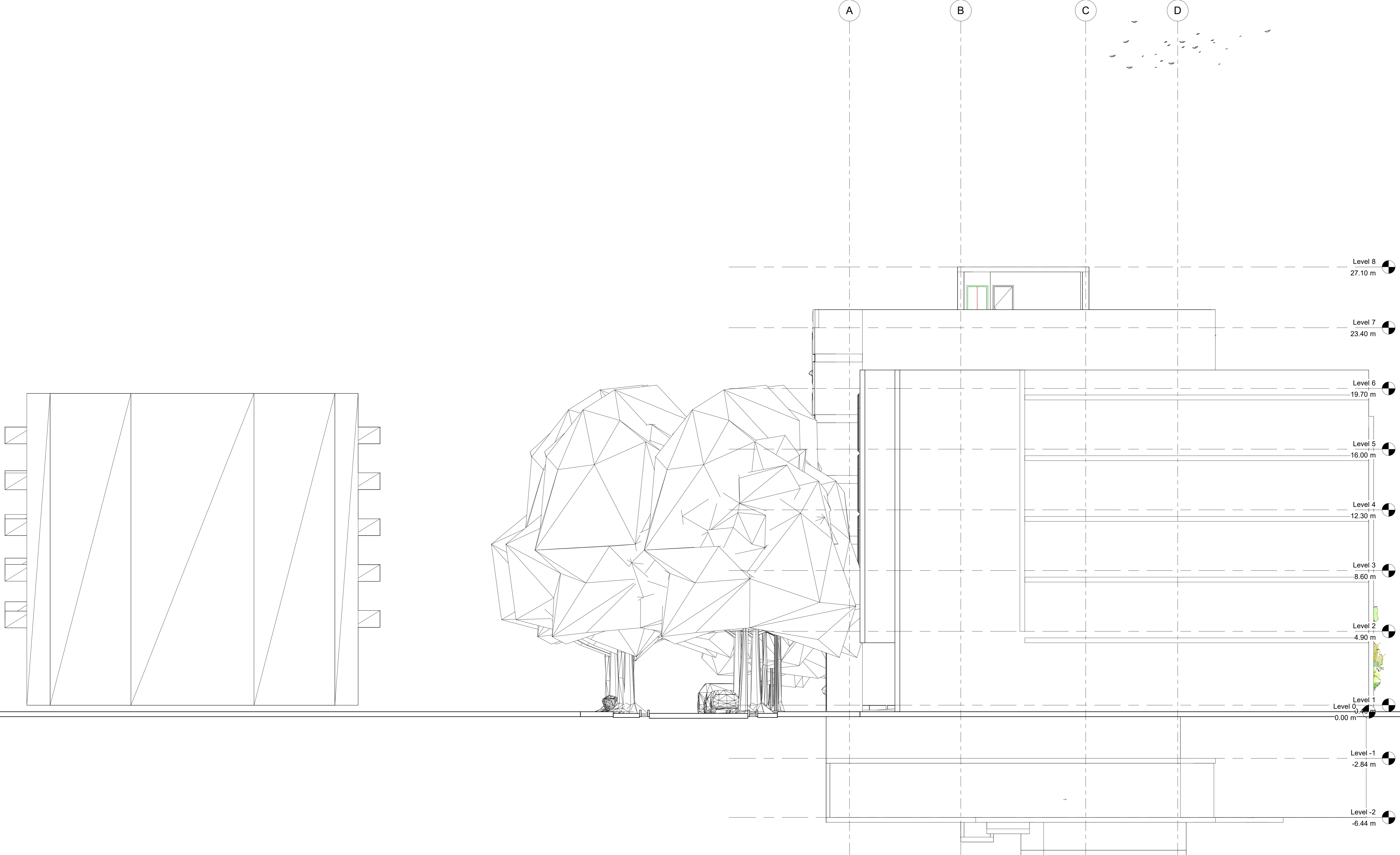
Level 2
4.90 m

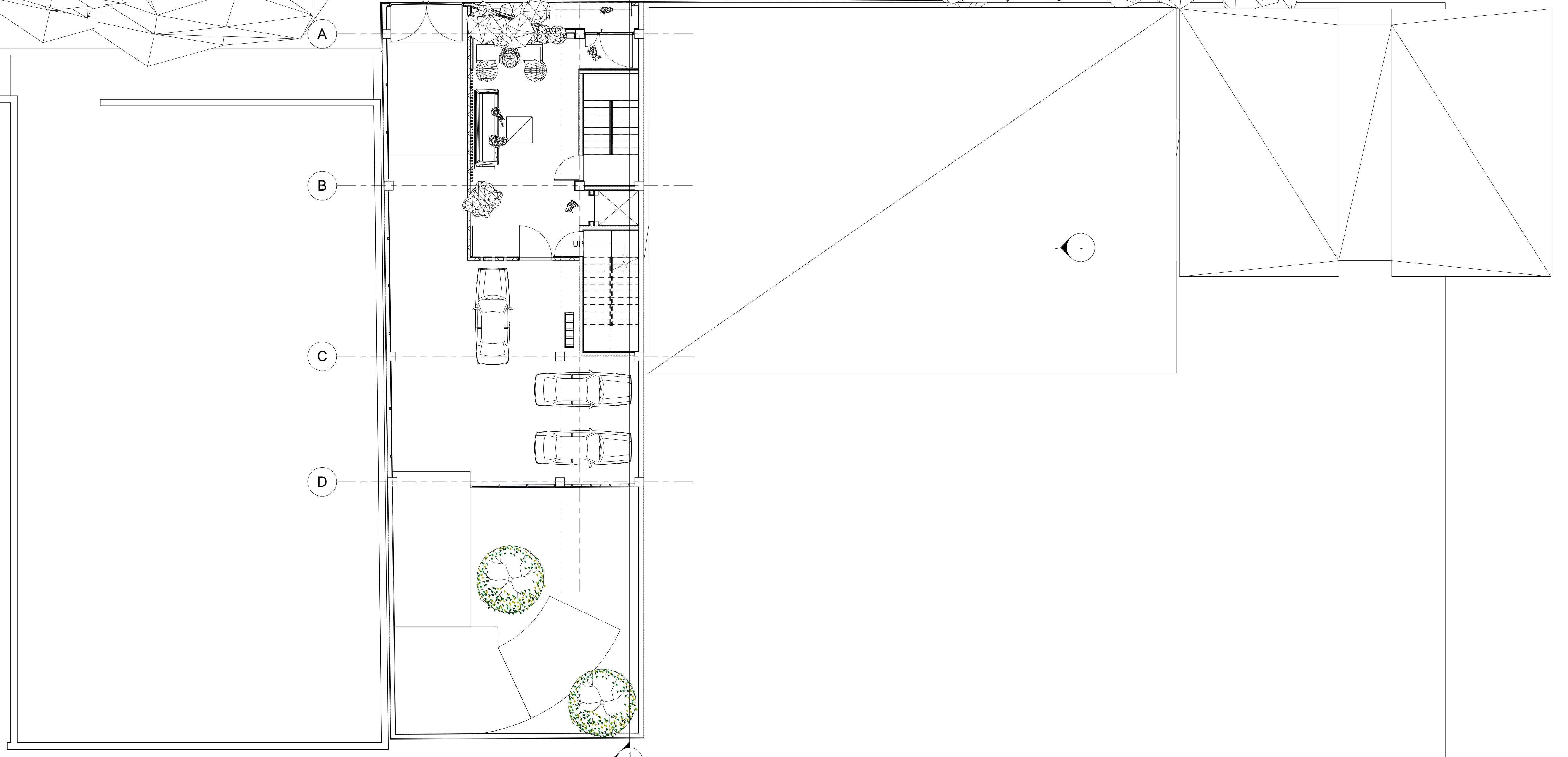
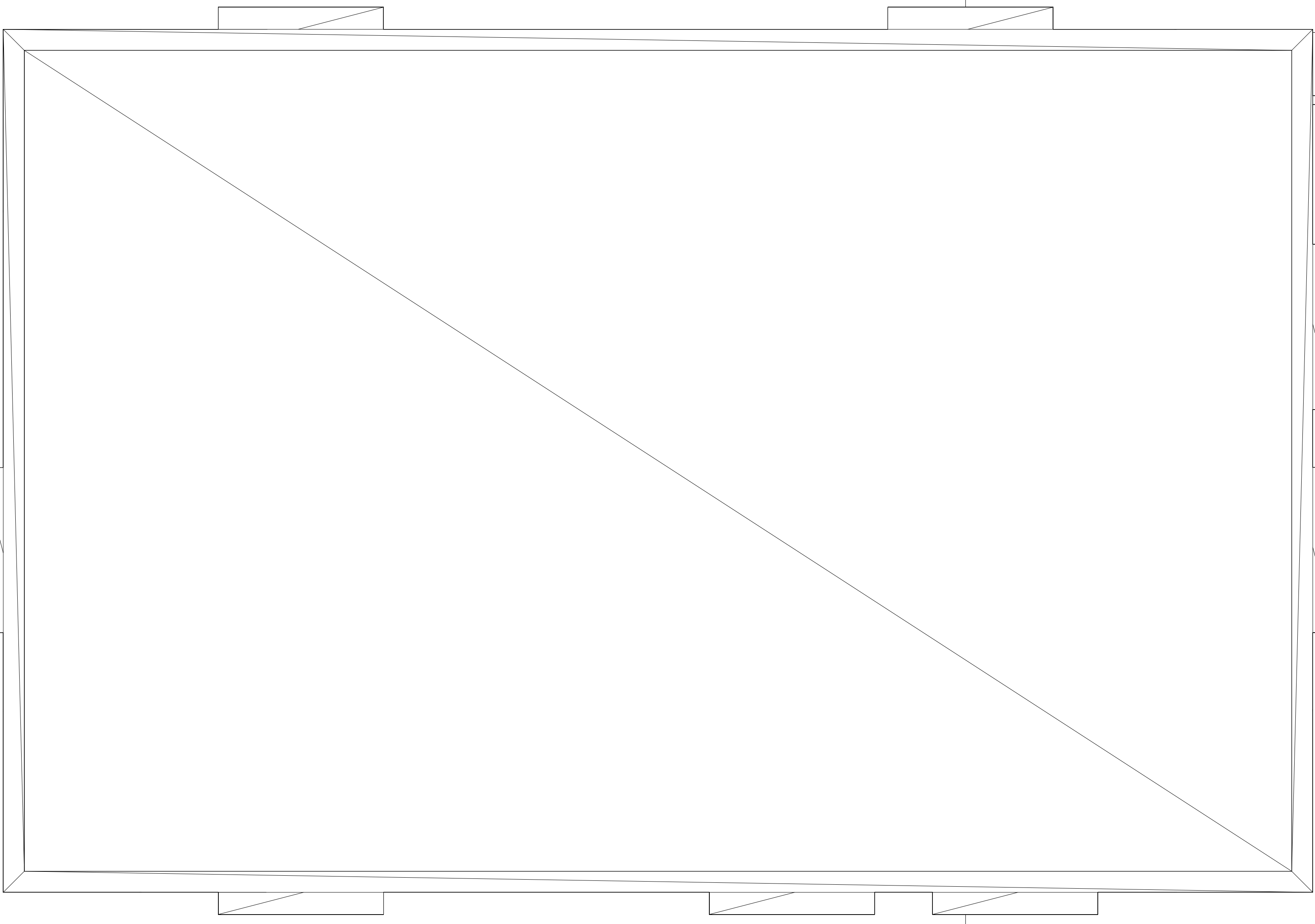
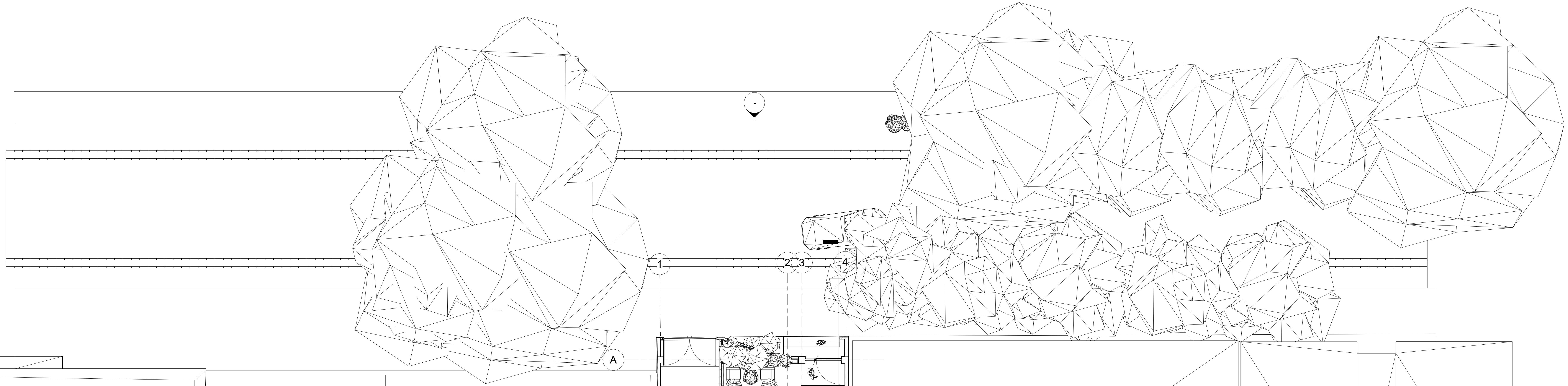
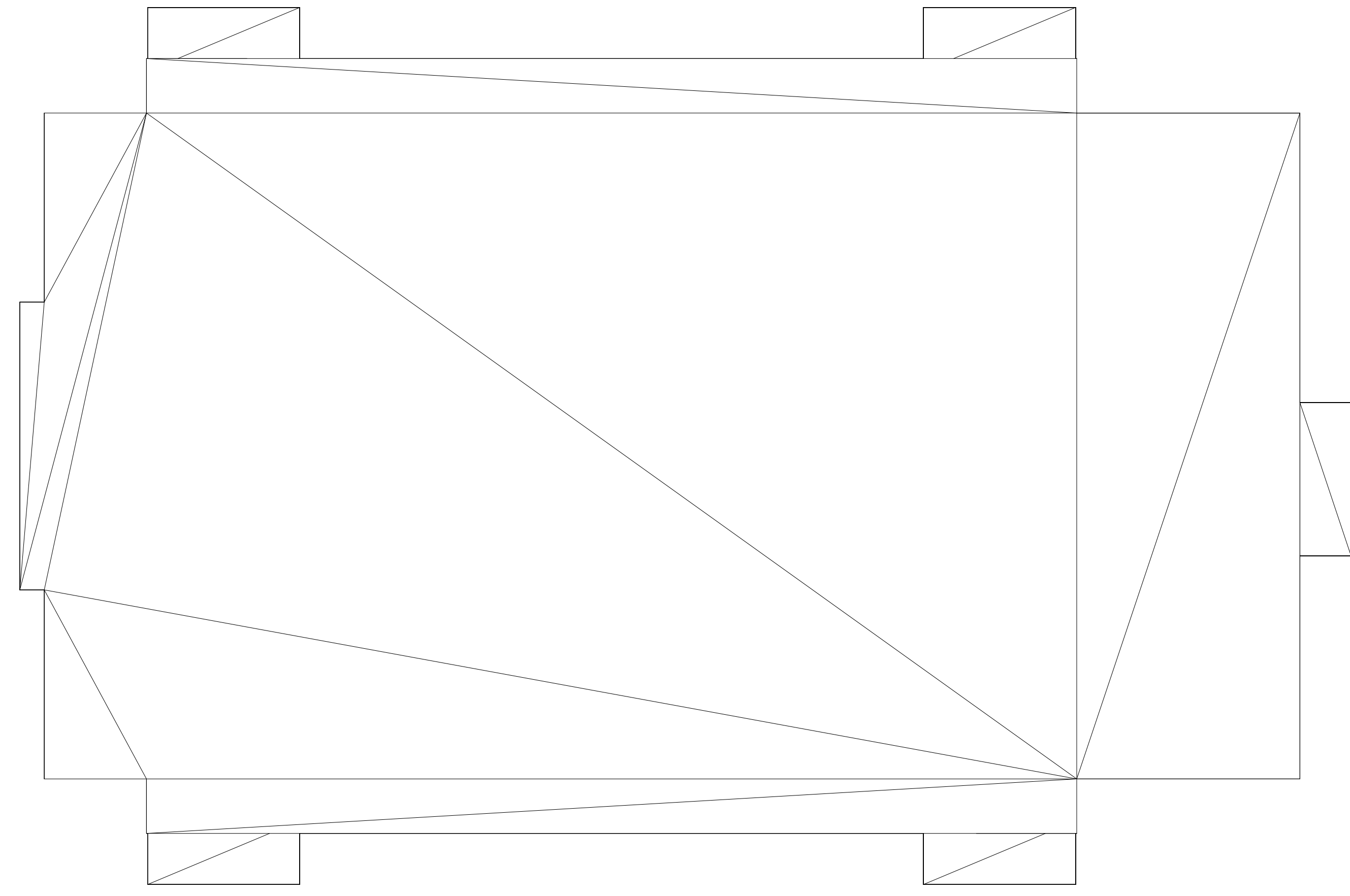
Level 1
Level 0
0.00 m

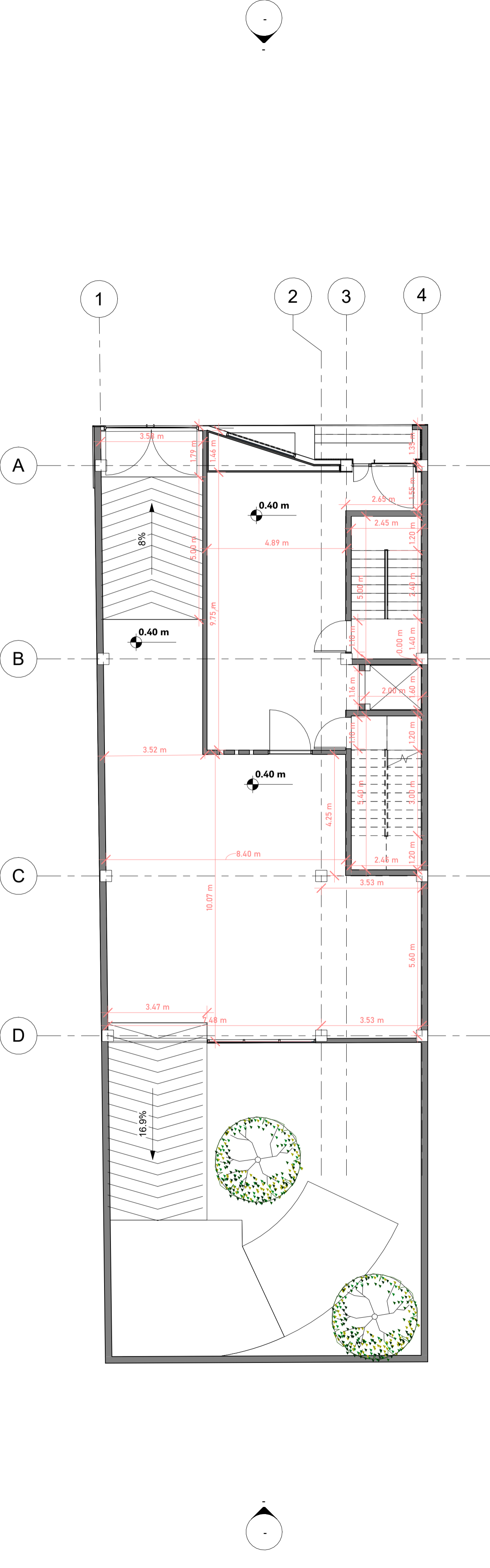
Level -1
-2.84 m

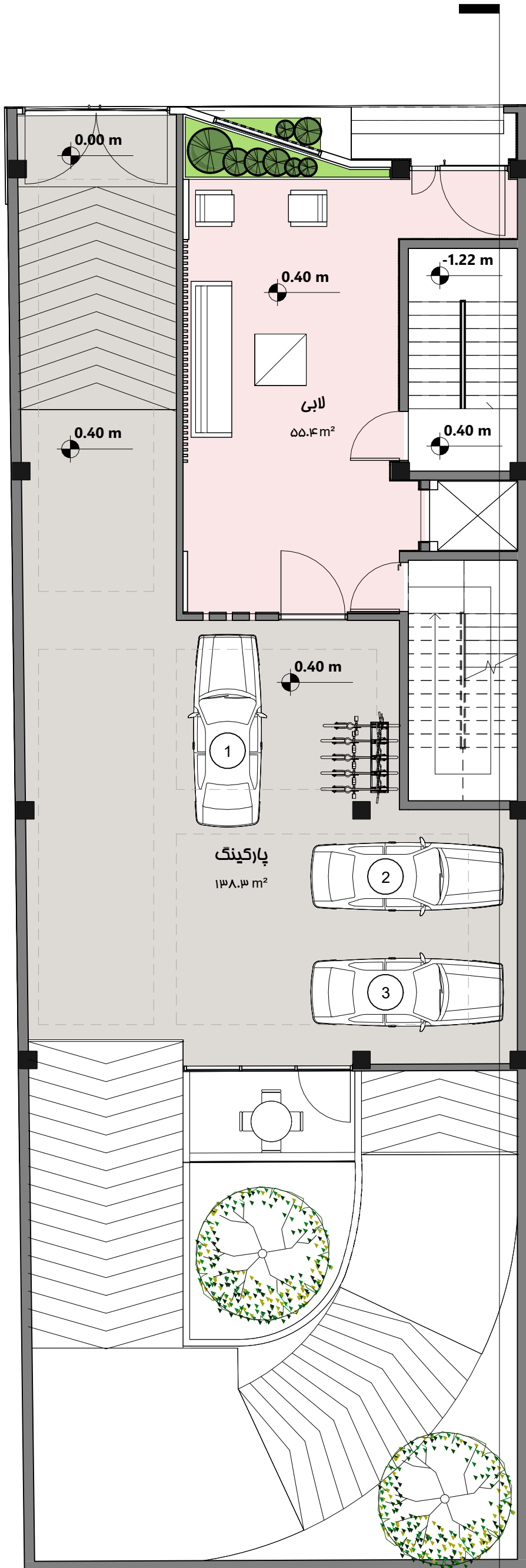
Level -2
-6.44 m

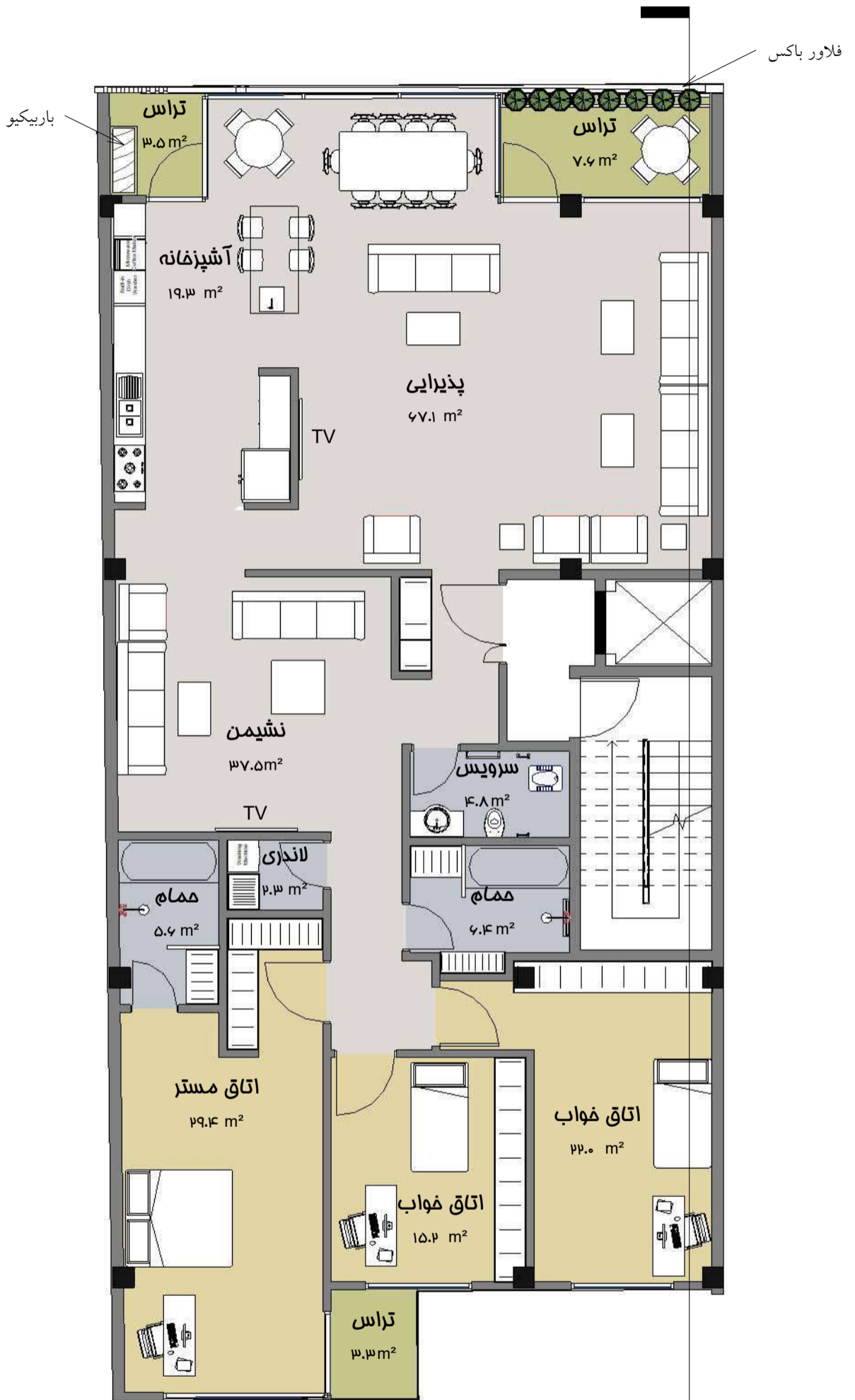


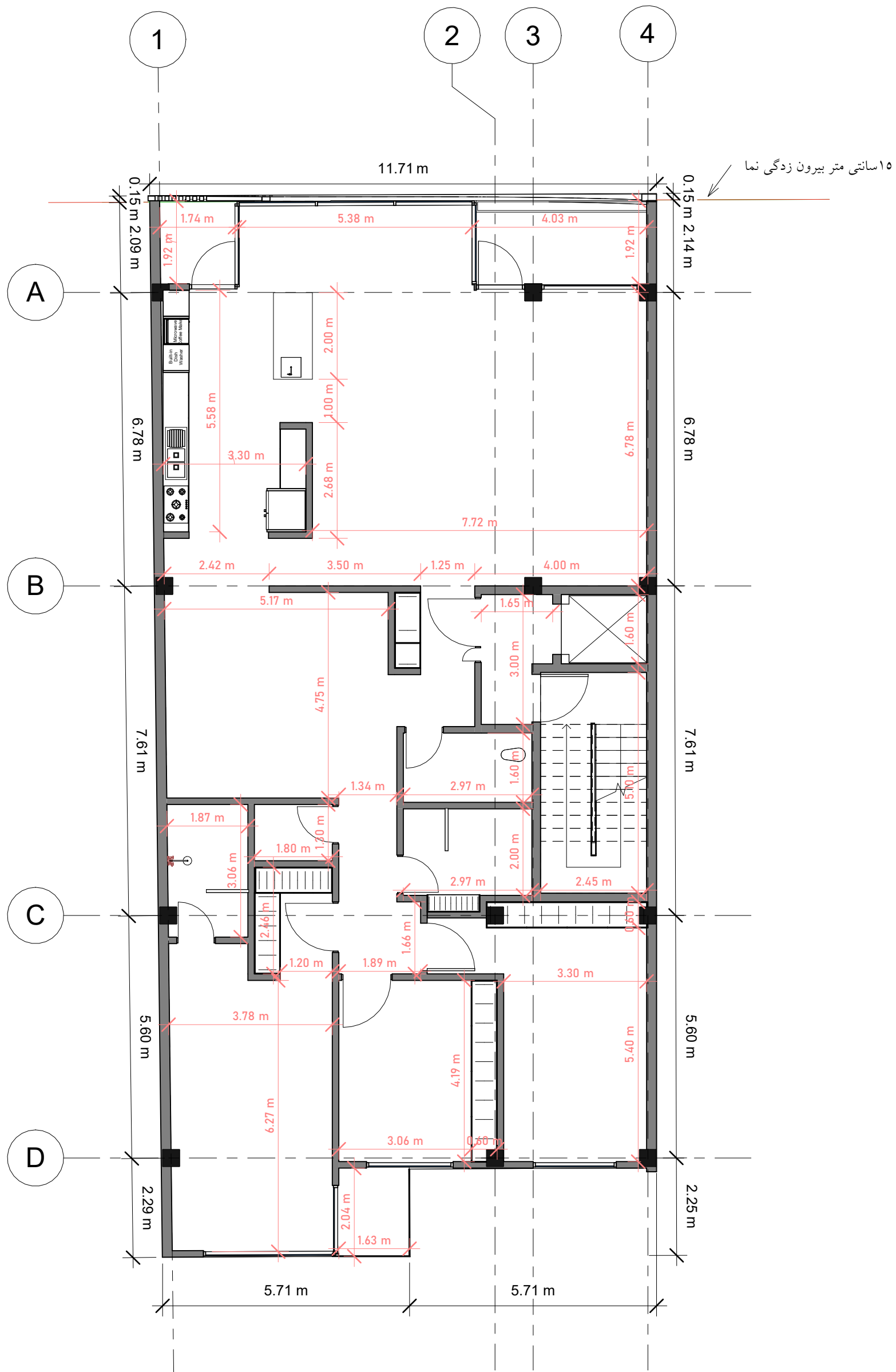


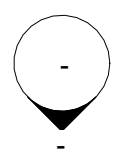
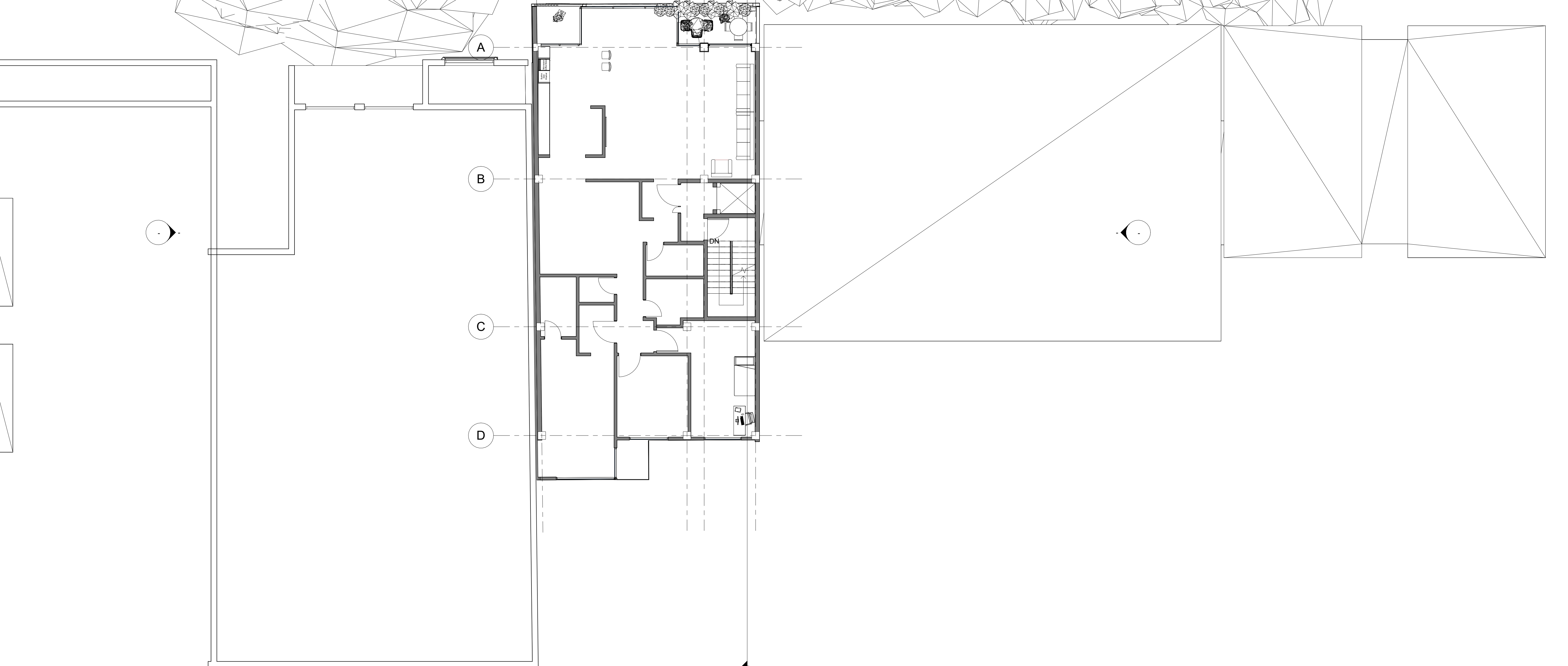
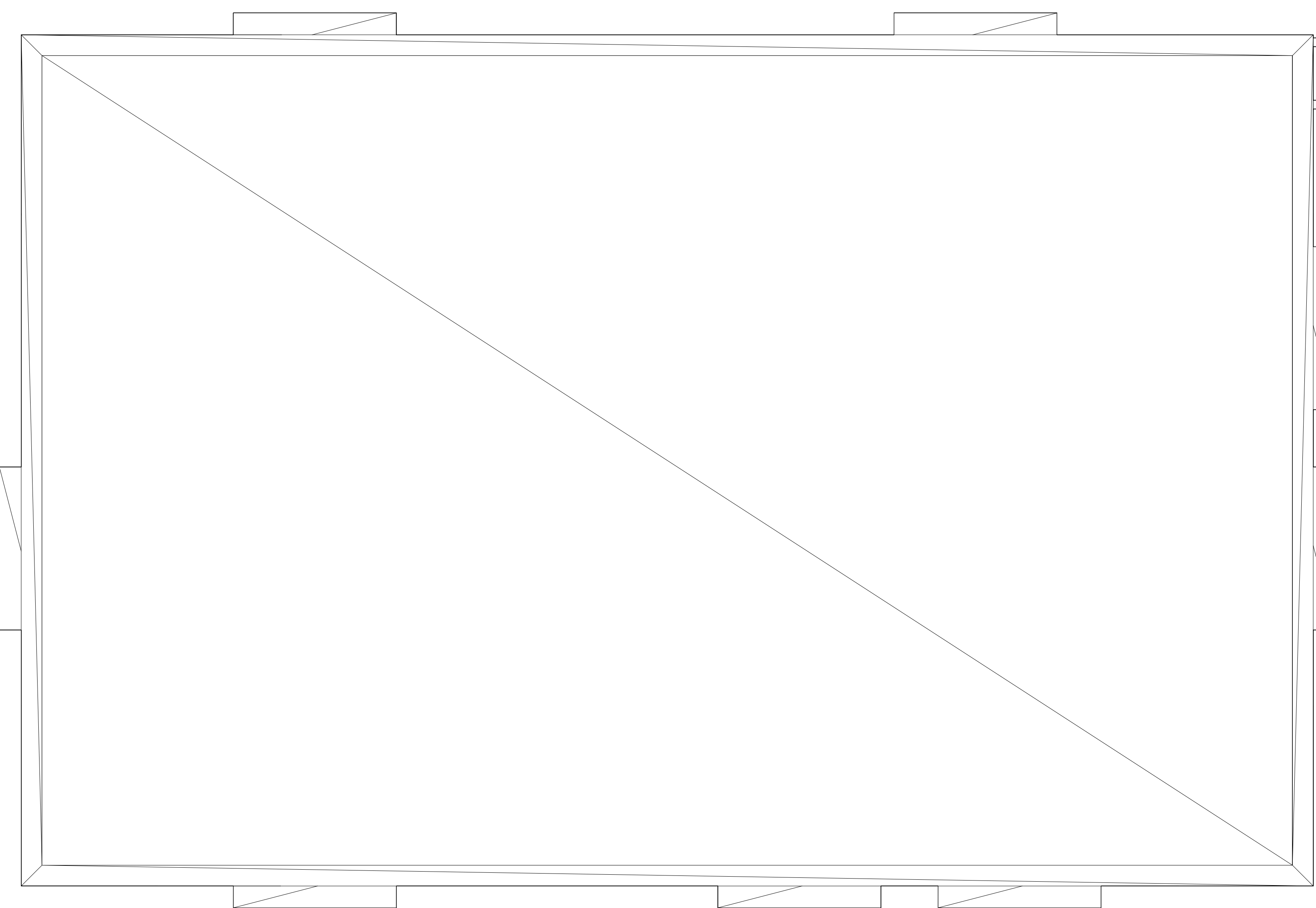
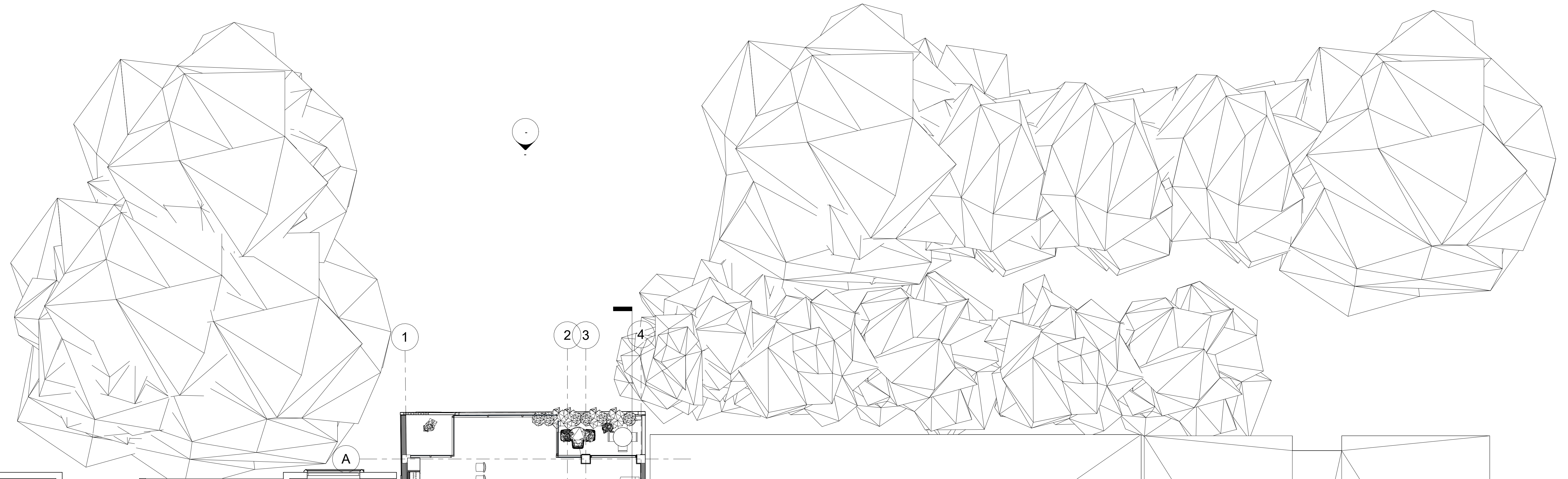
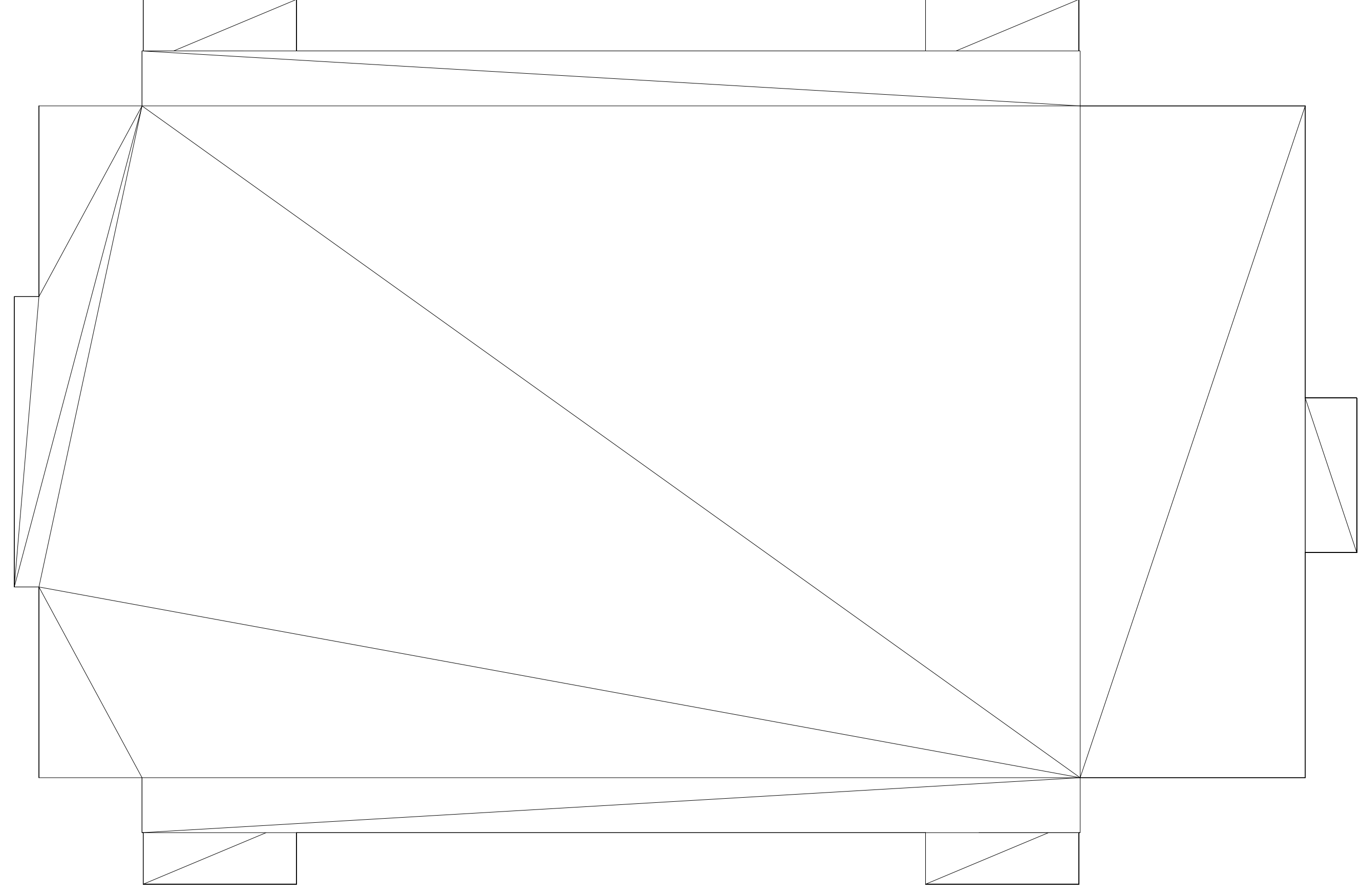












1

2

3

4

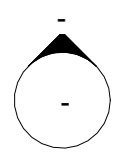
A

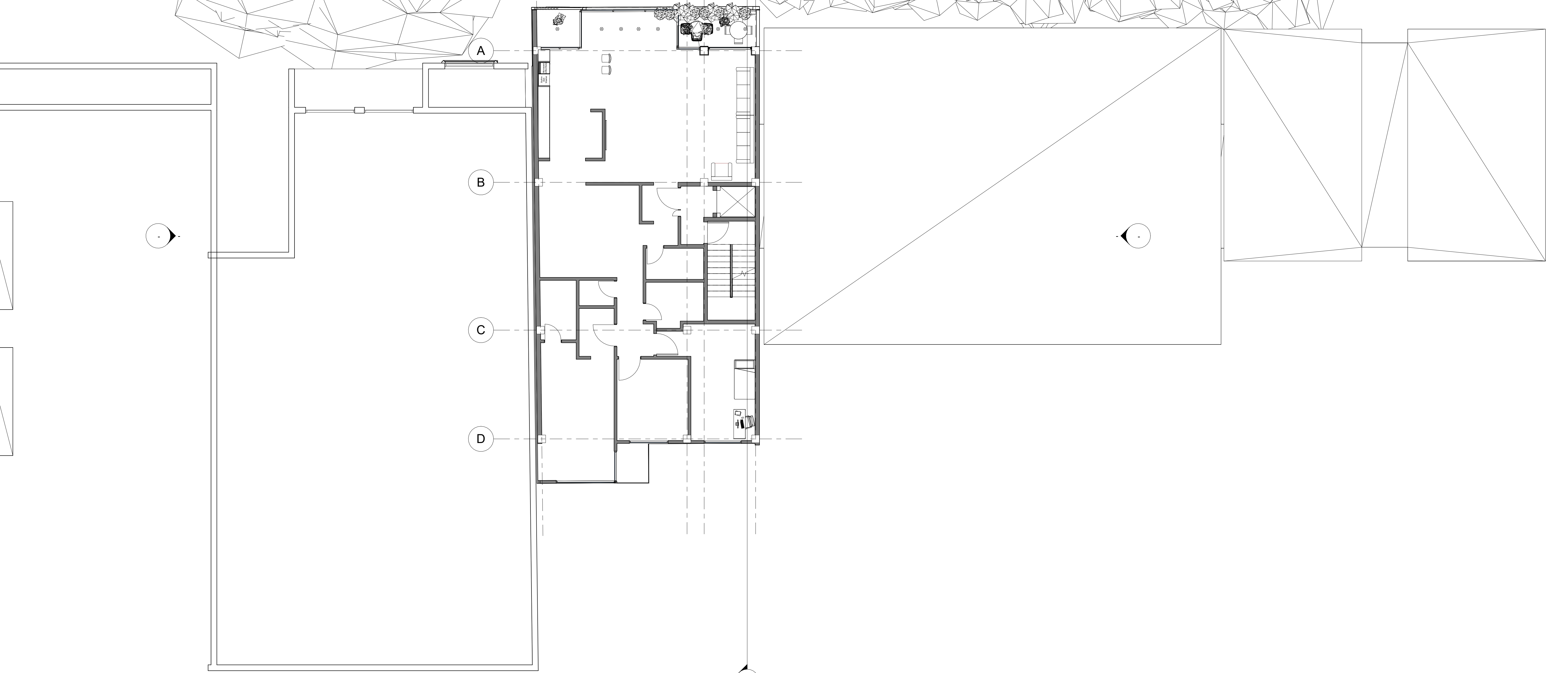
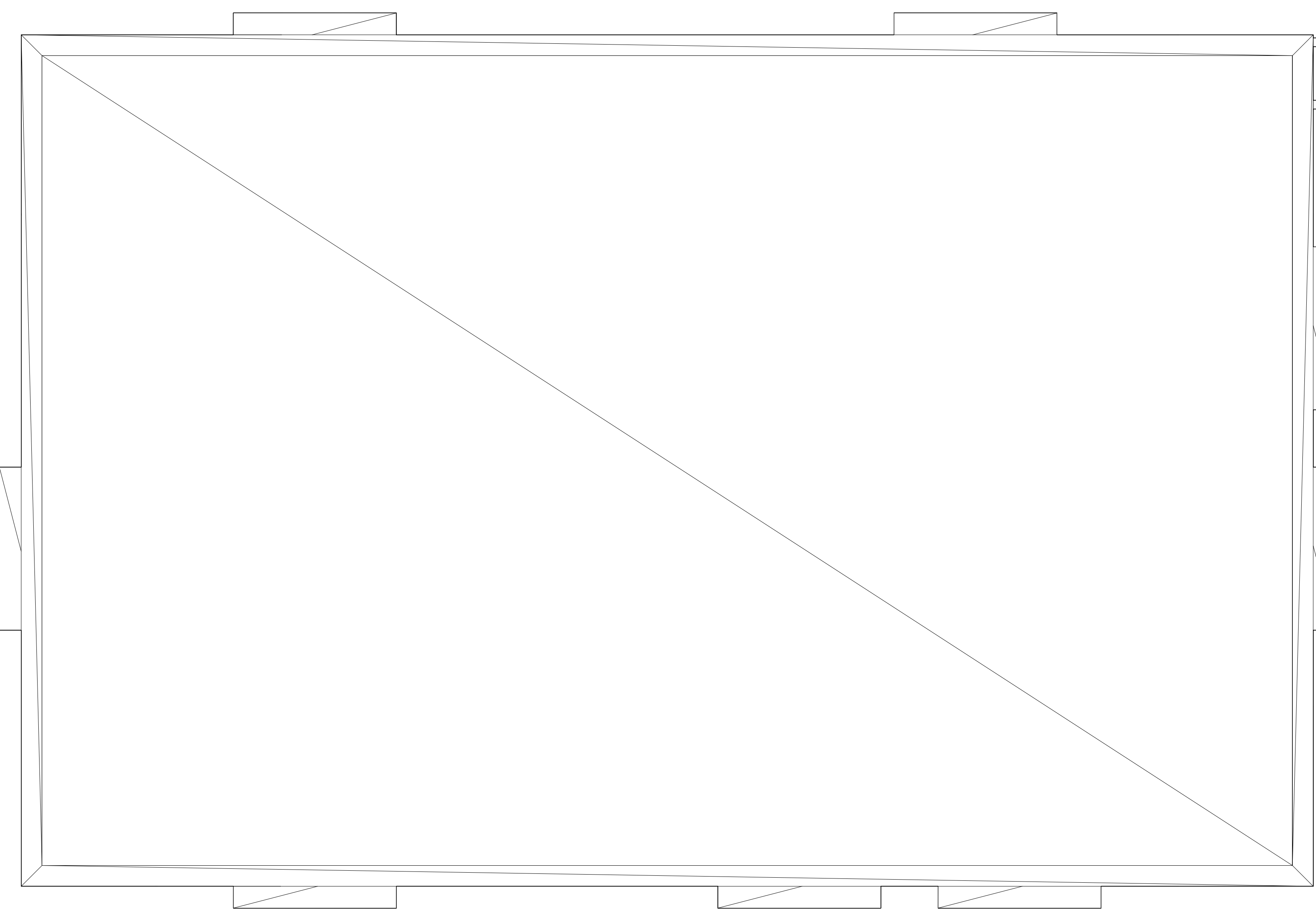
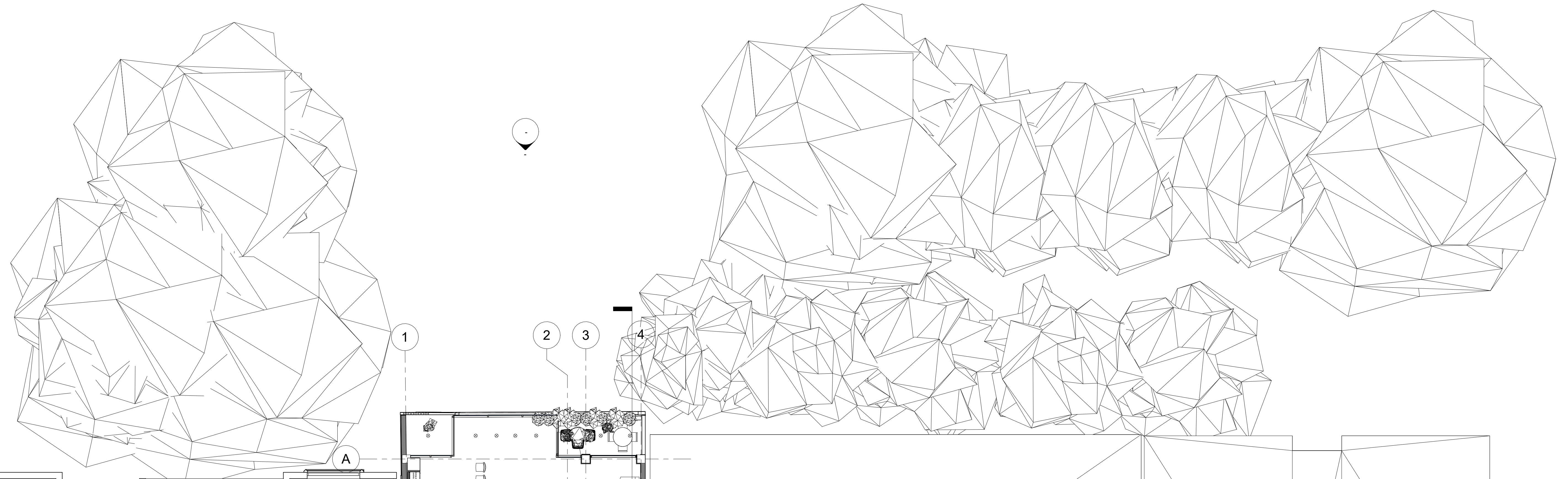
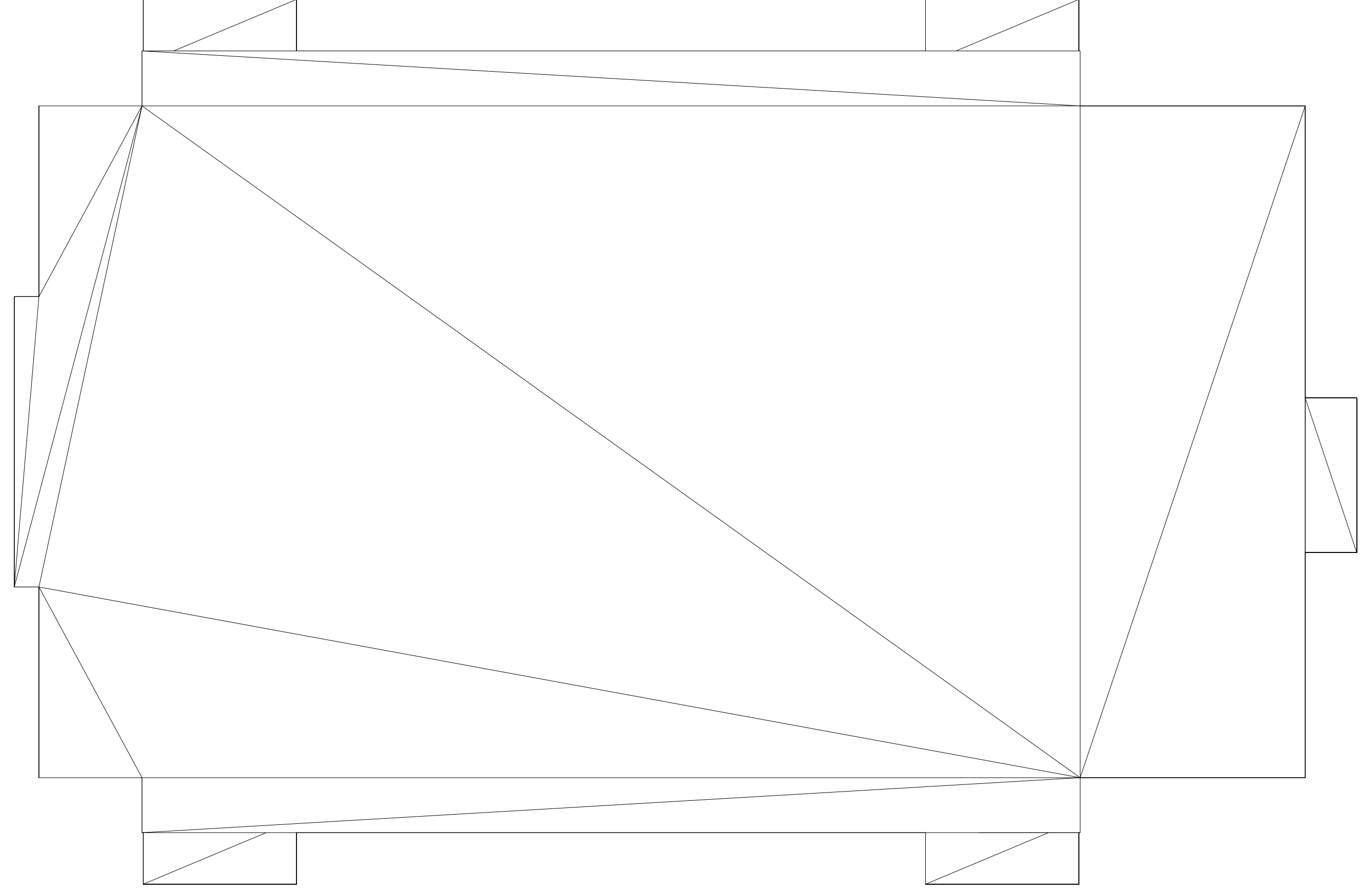
B

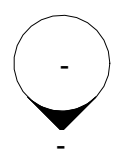
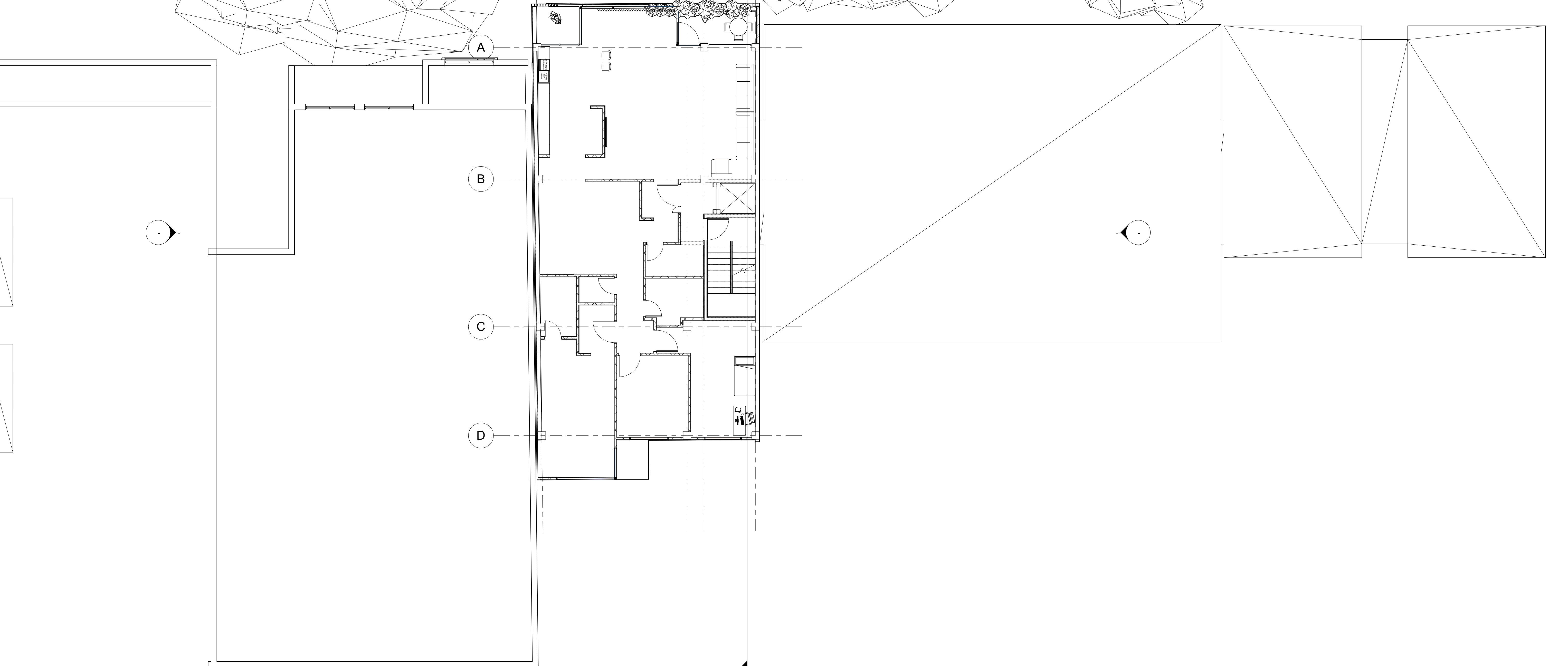
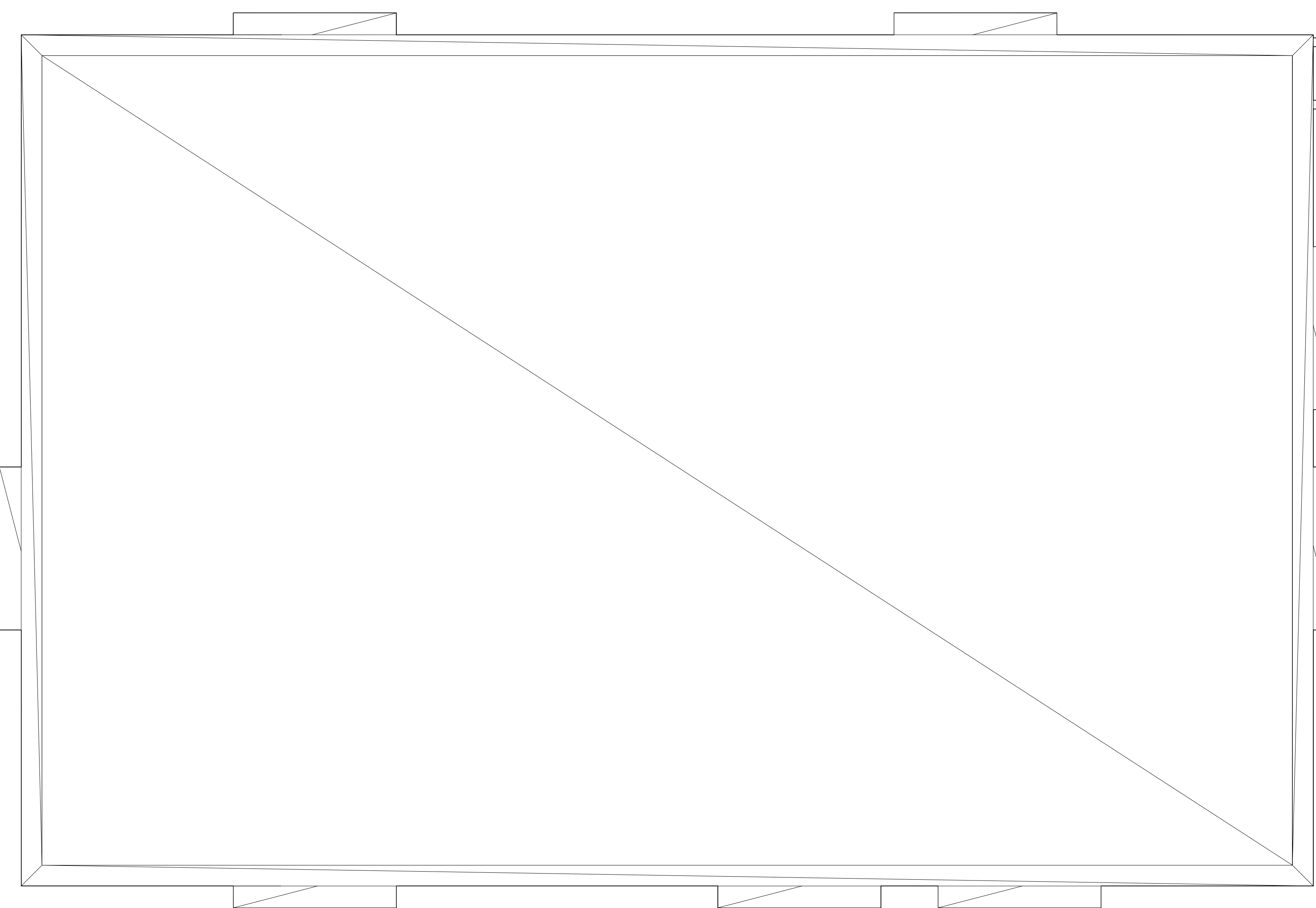
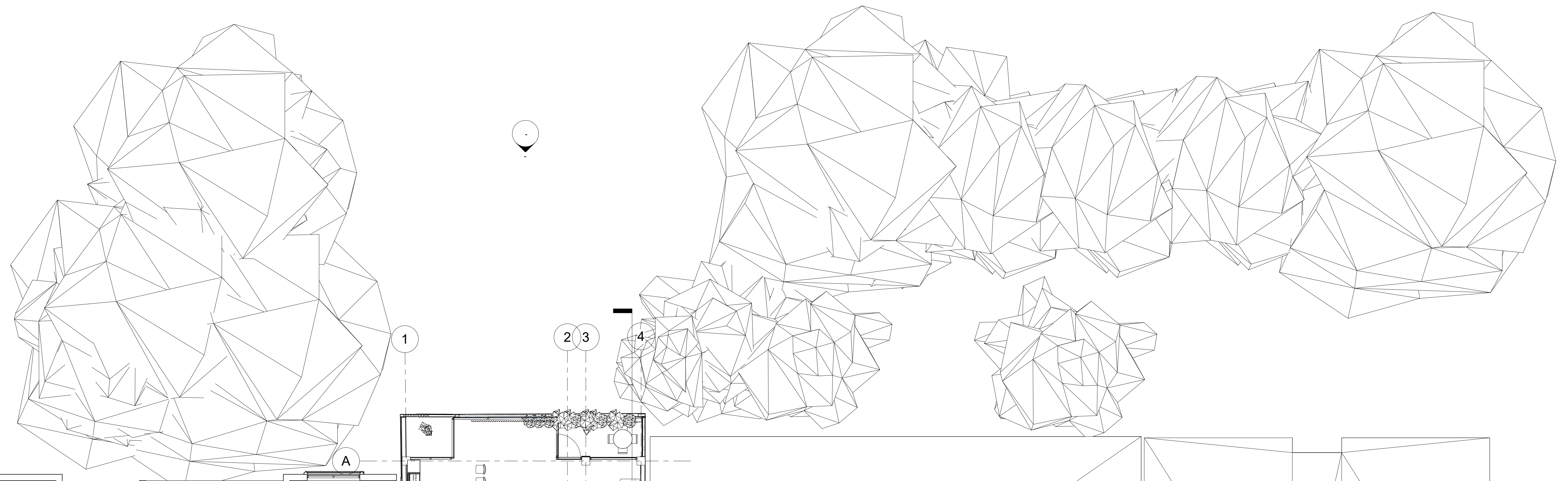
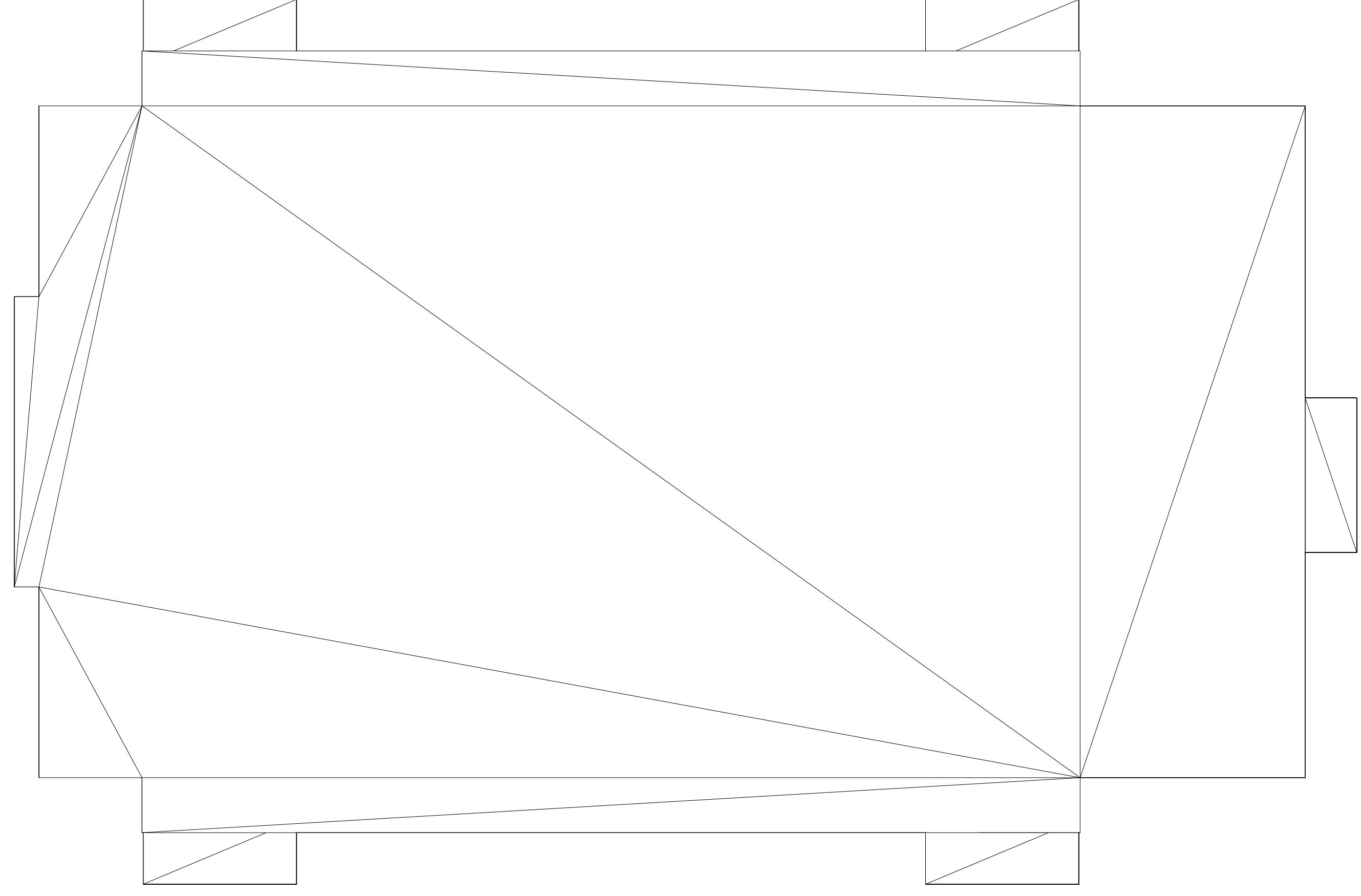
C

D

1







1

2

3

4

A

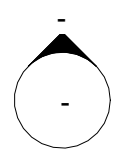
B

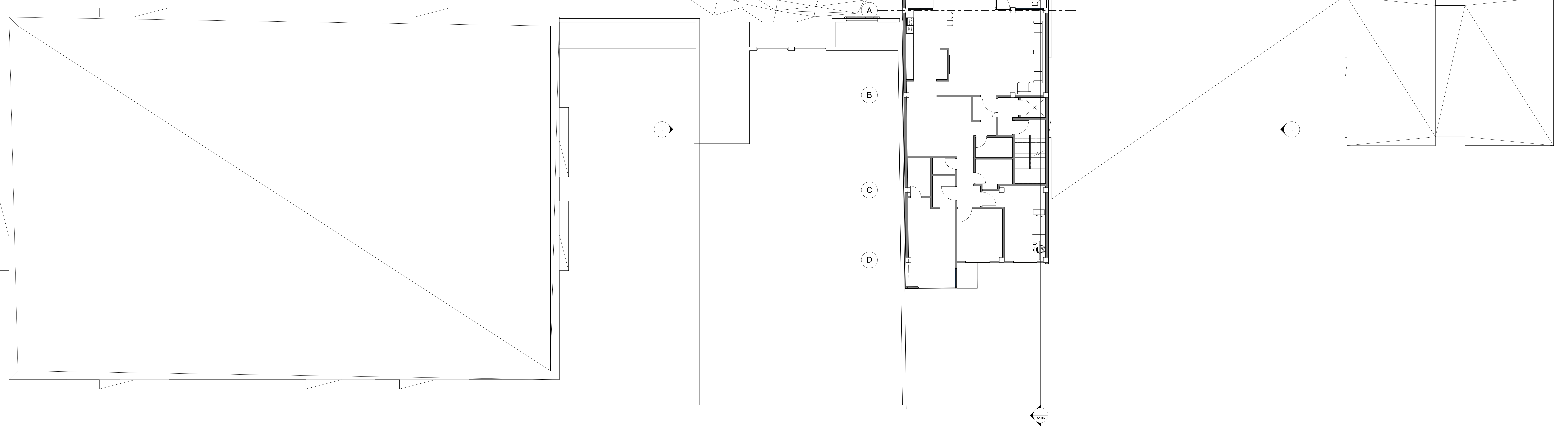
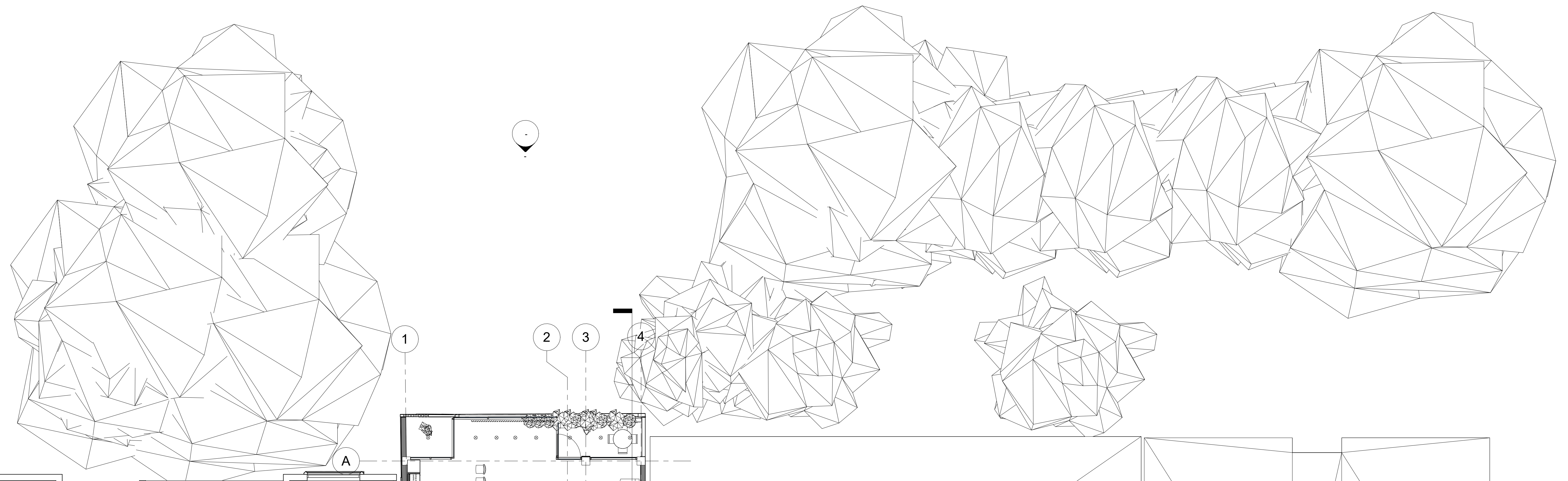
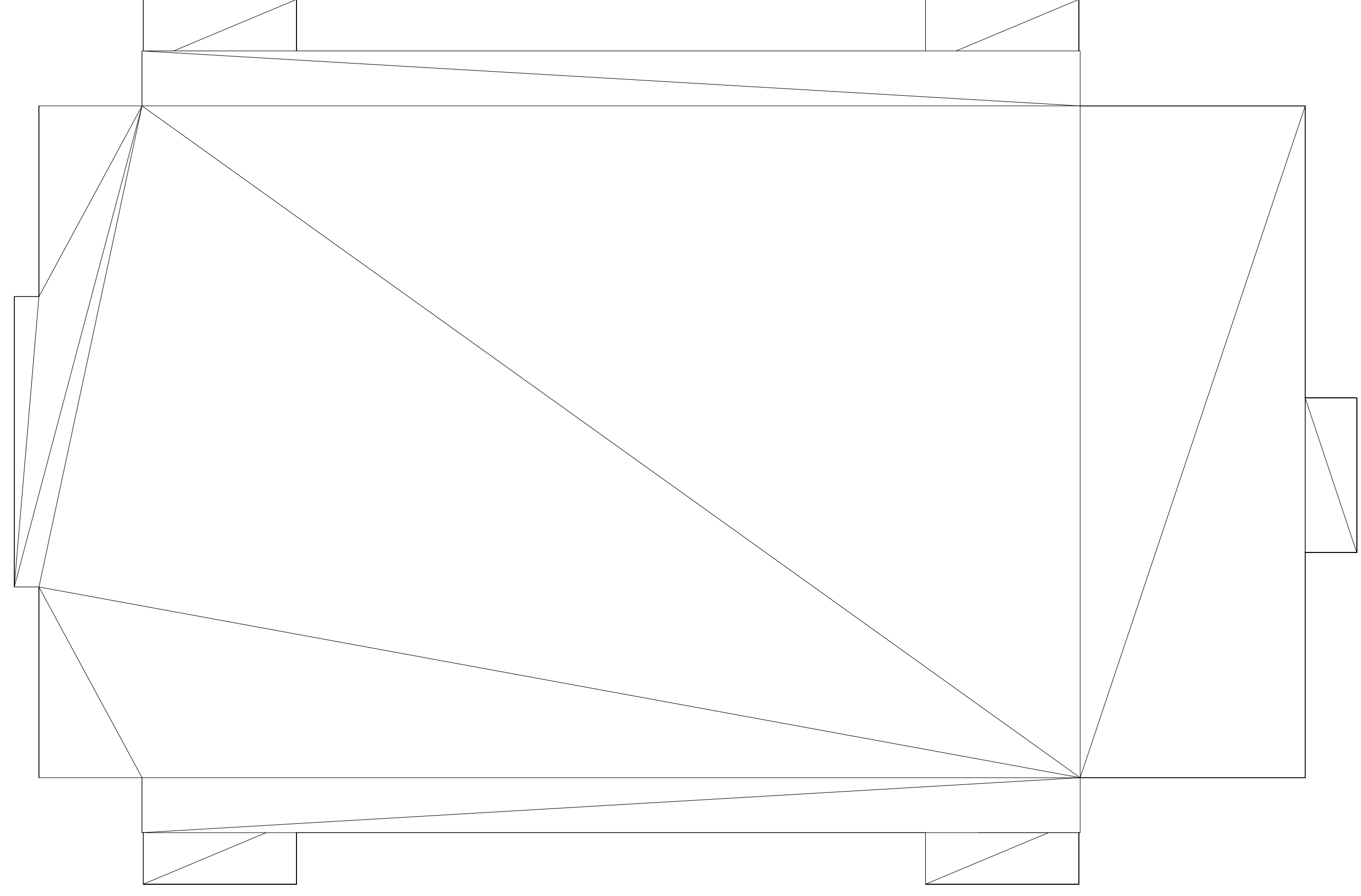
C

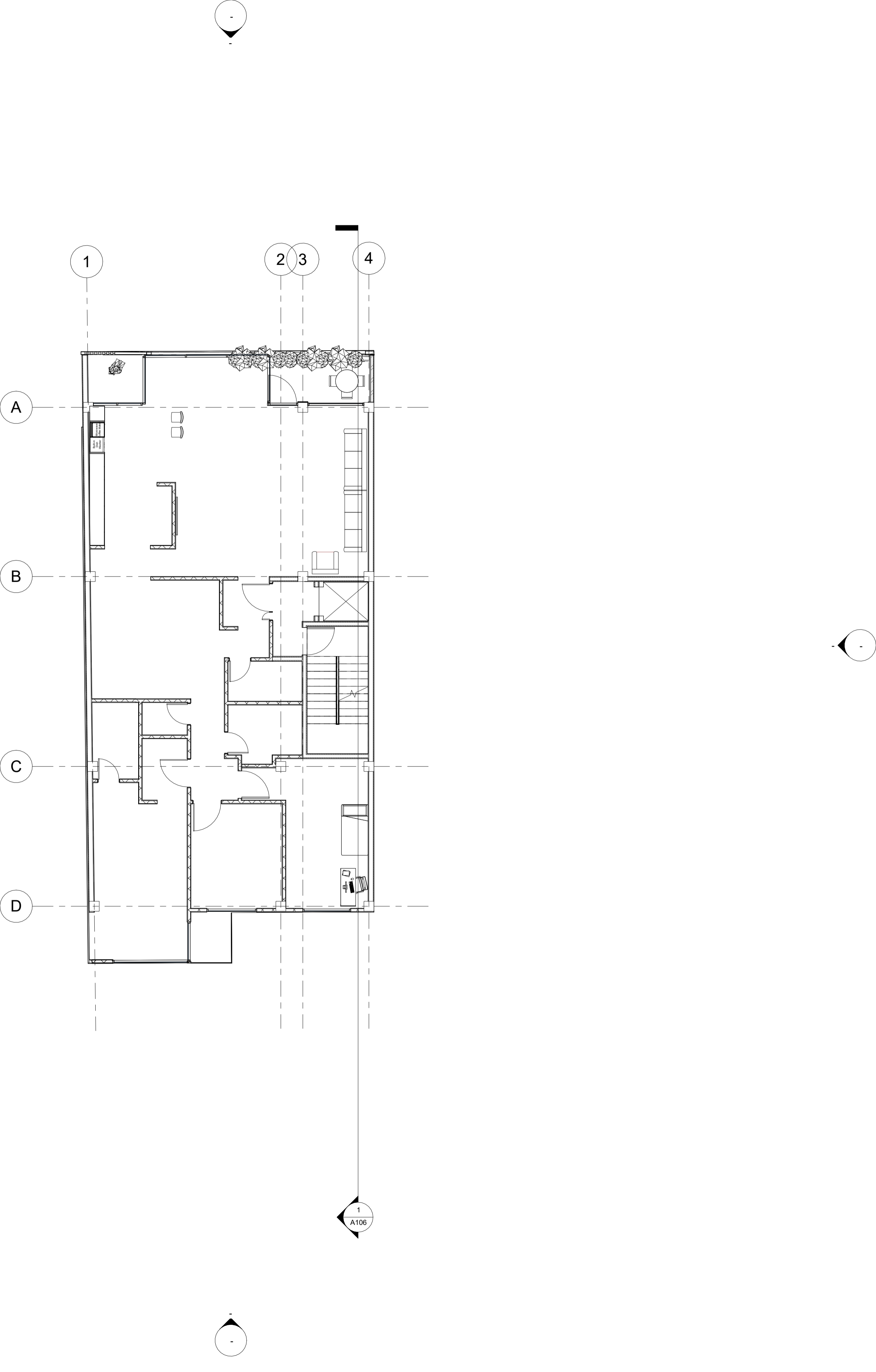
D

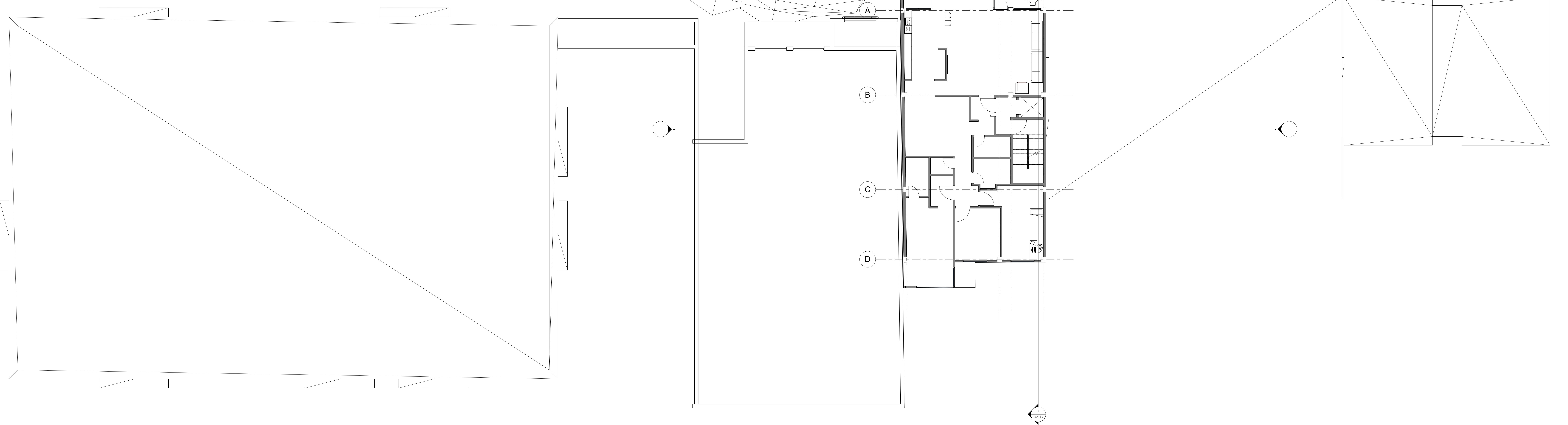
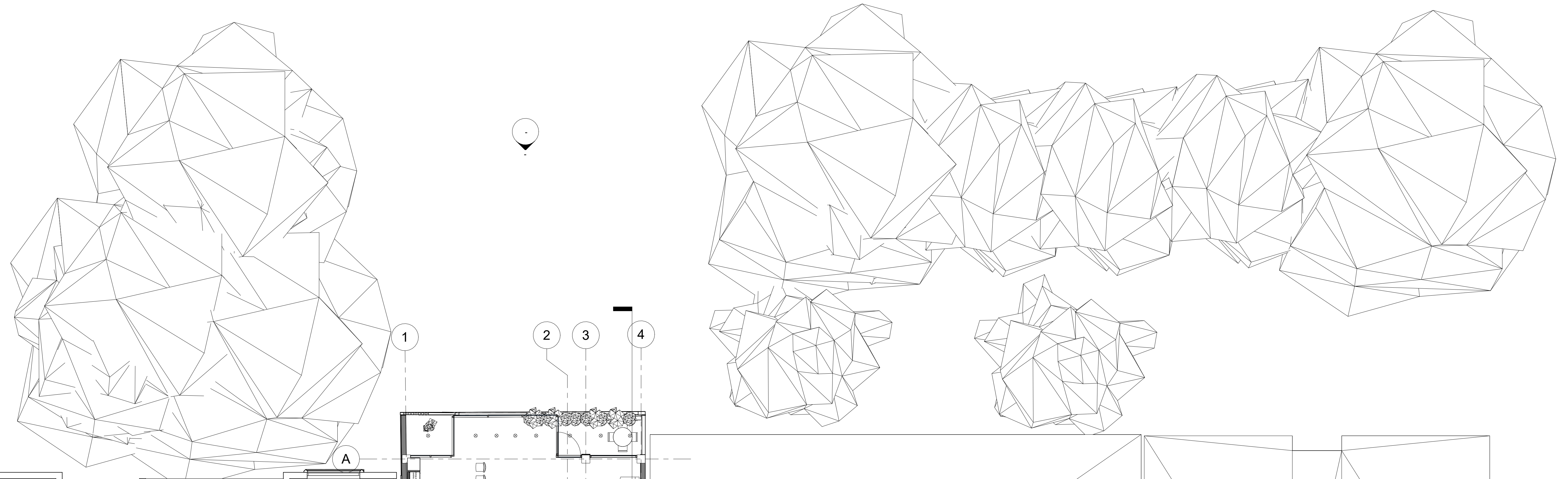
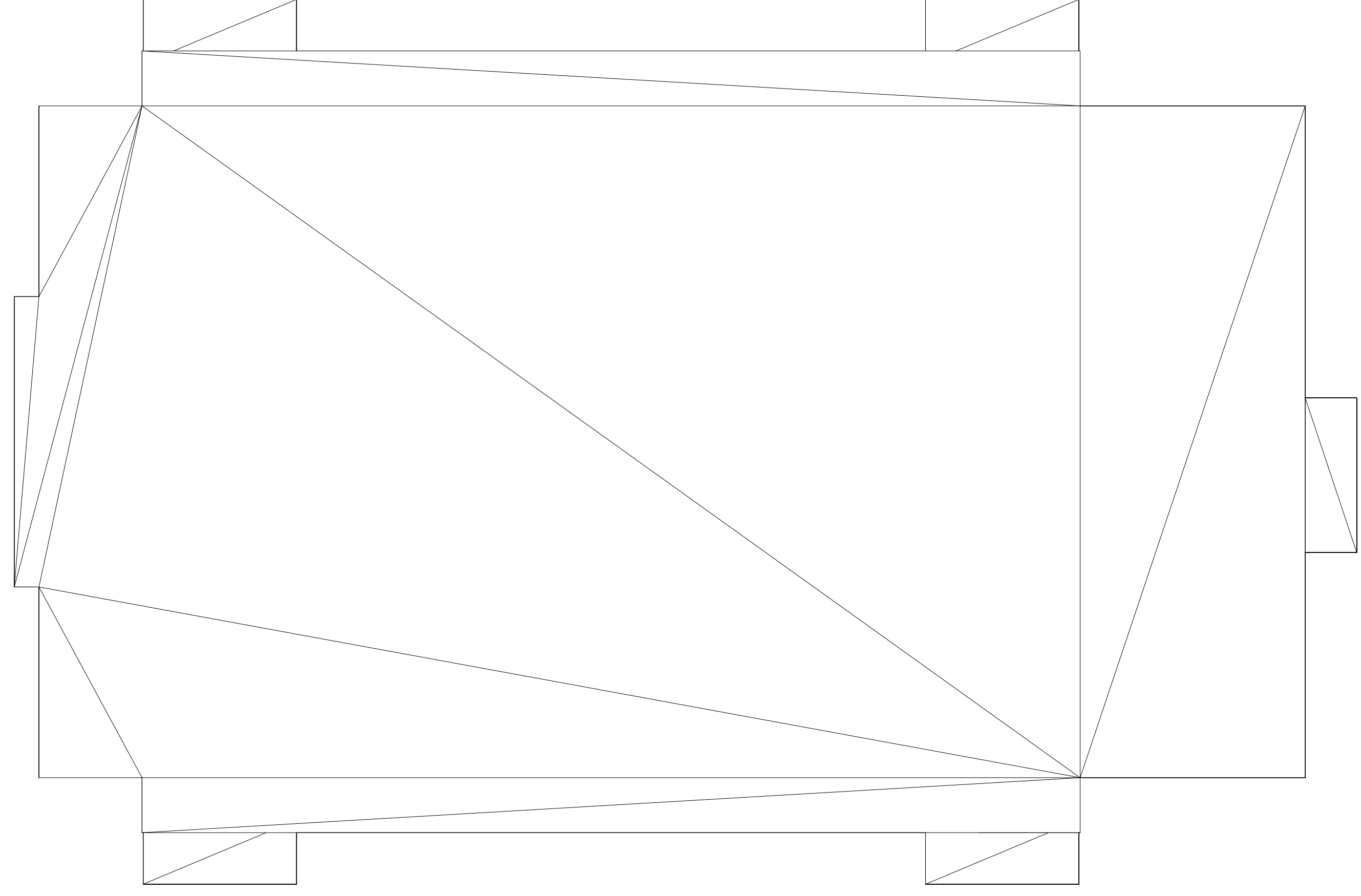
1

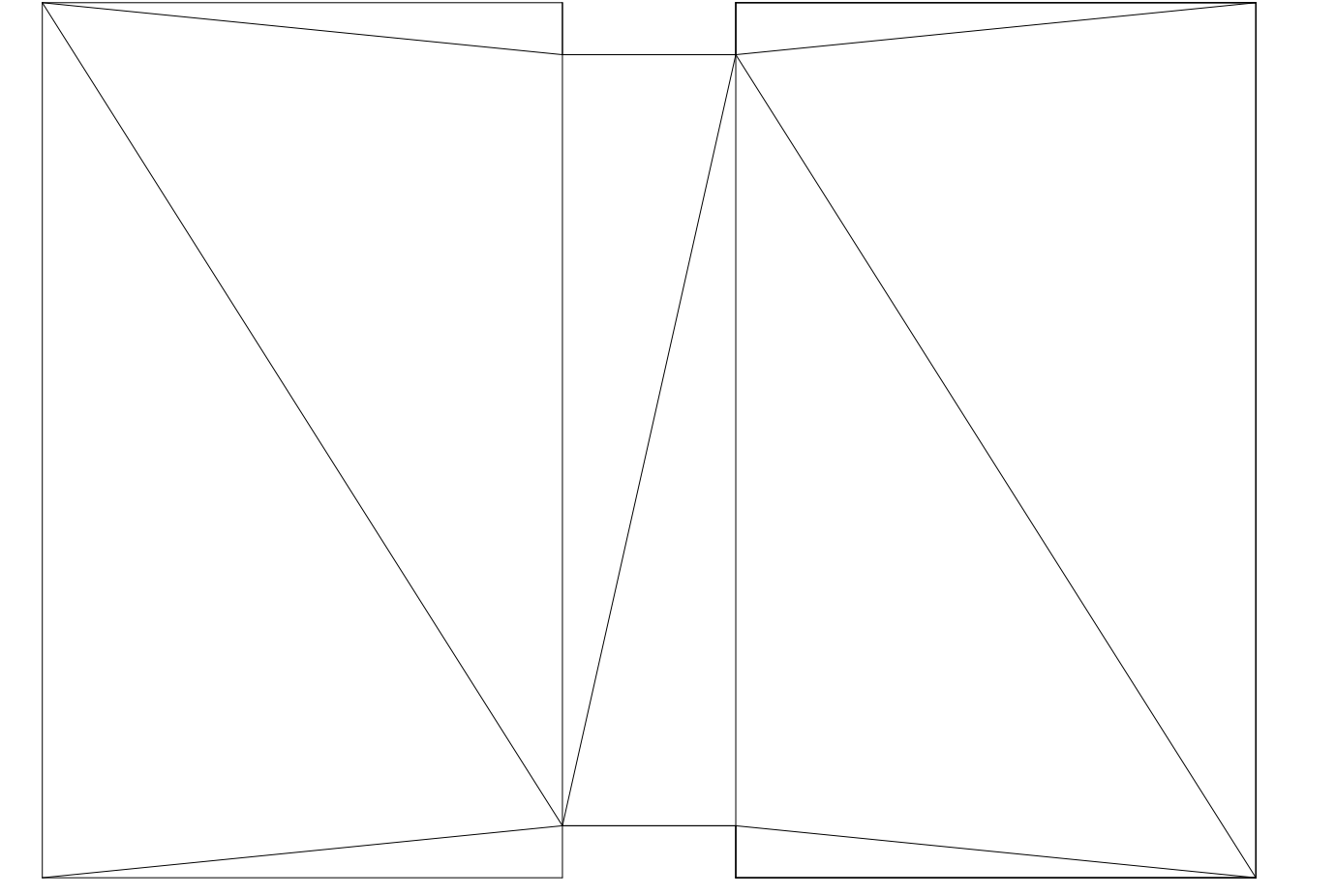
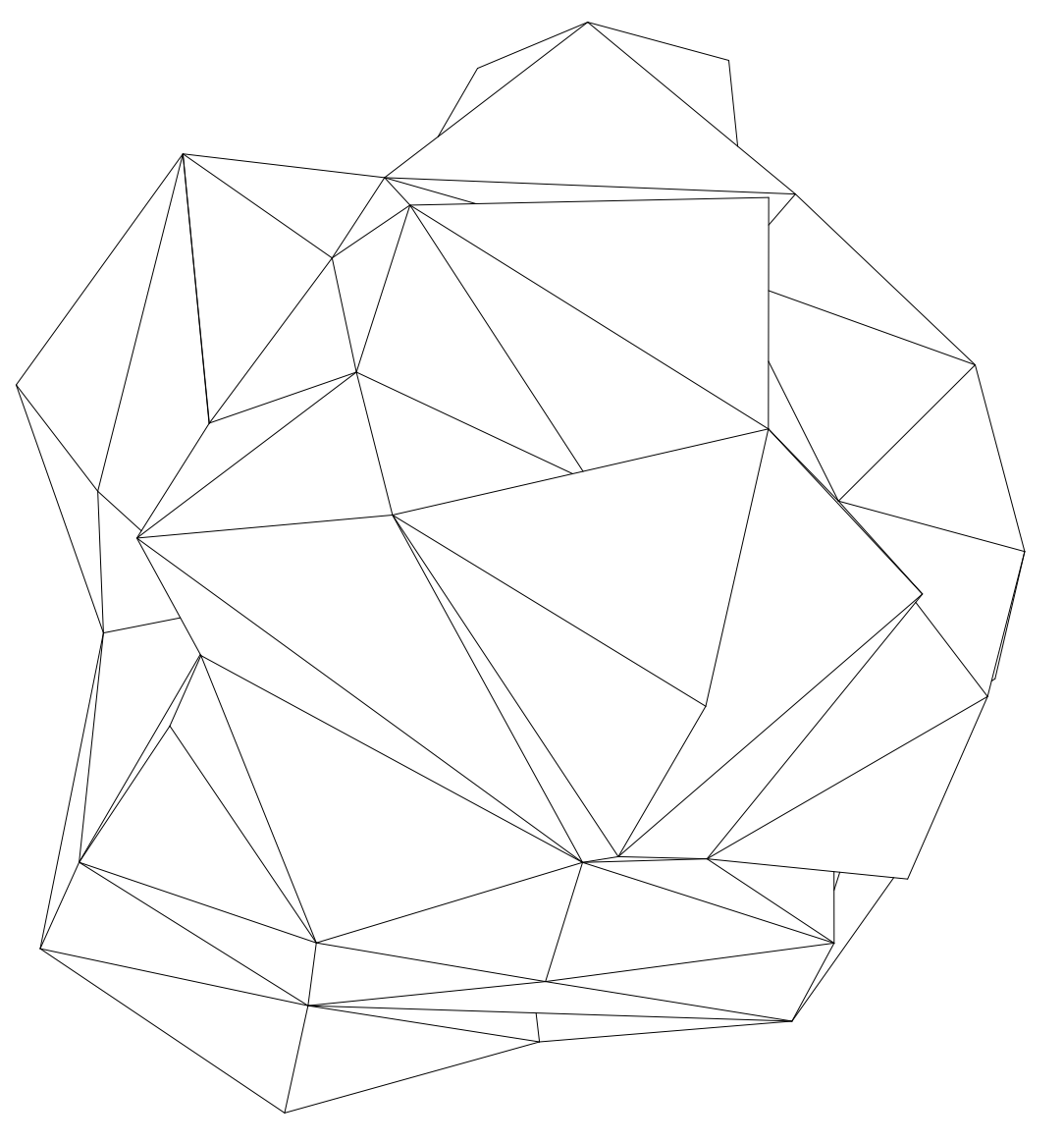
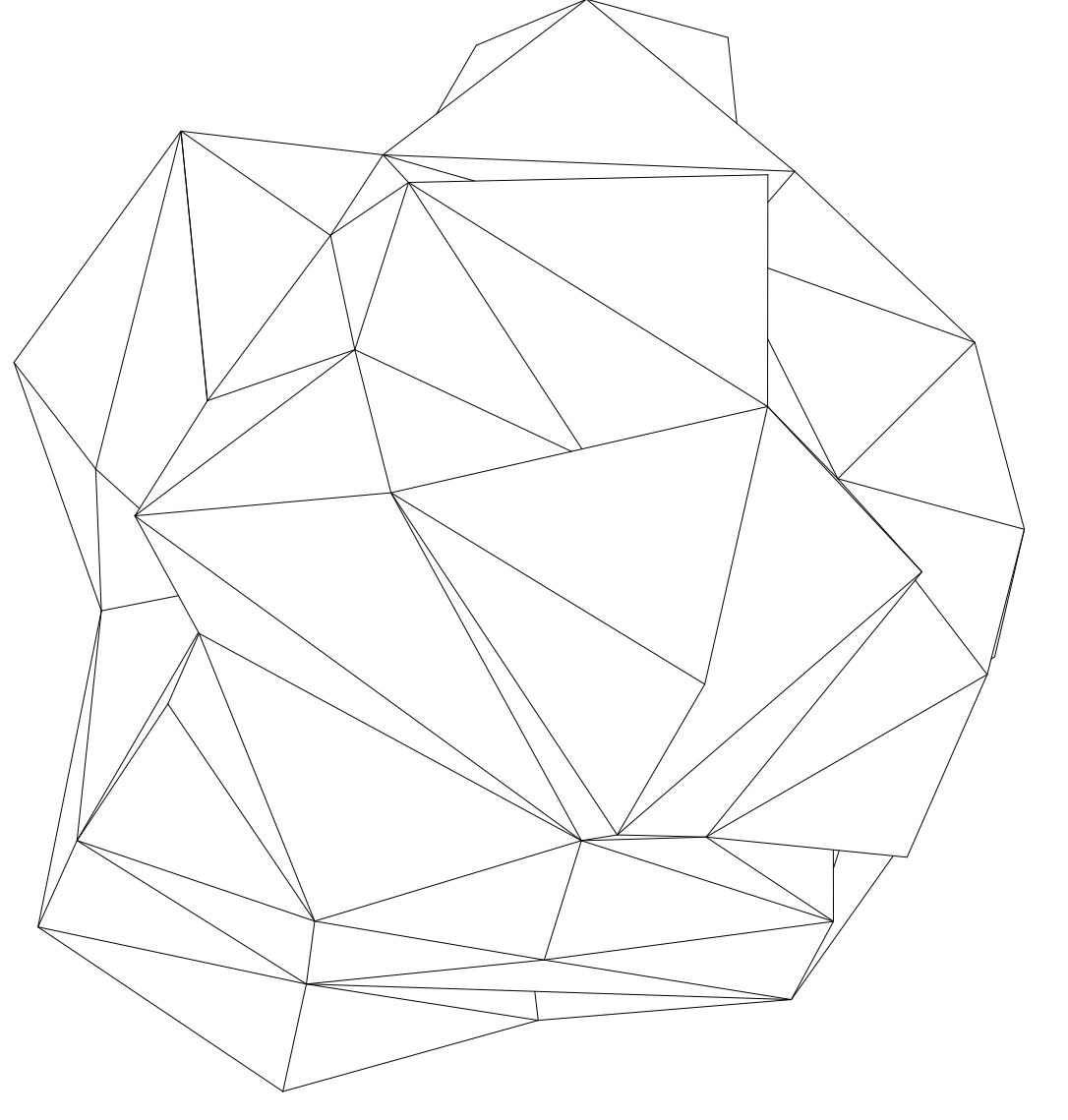
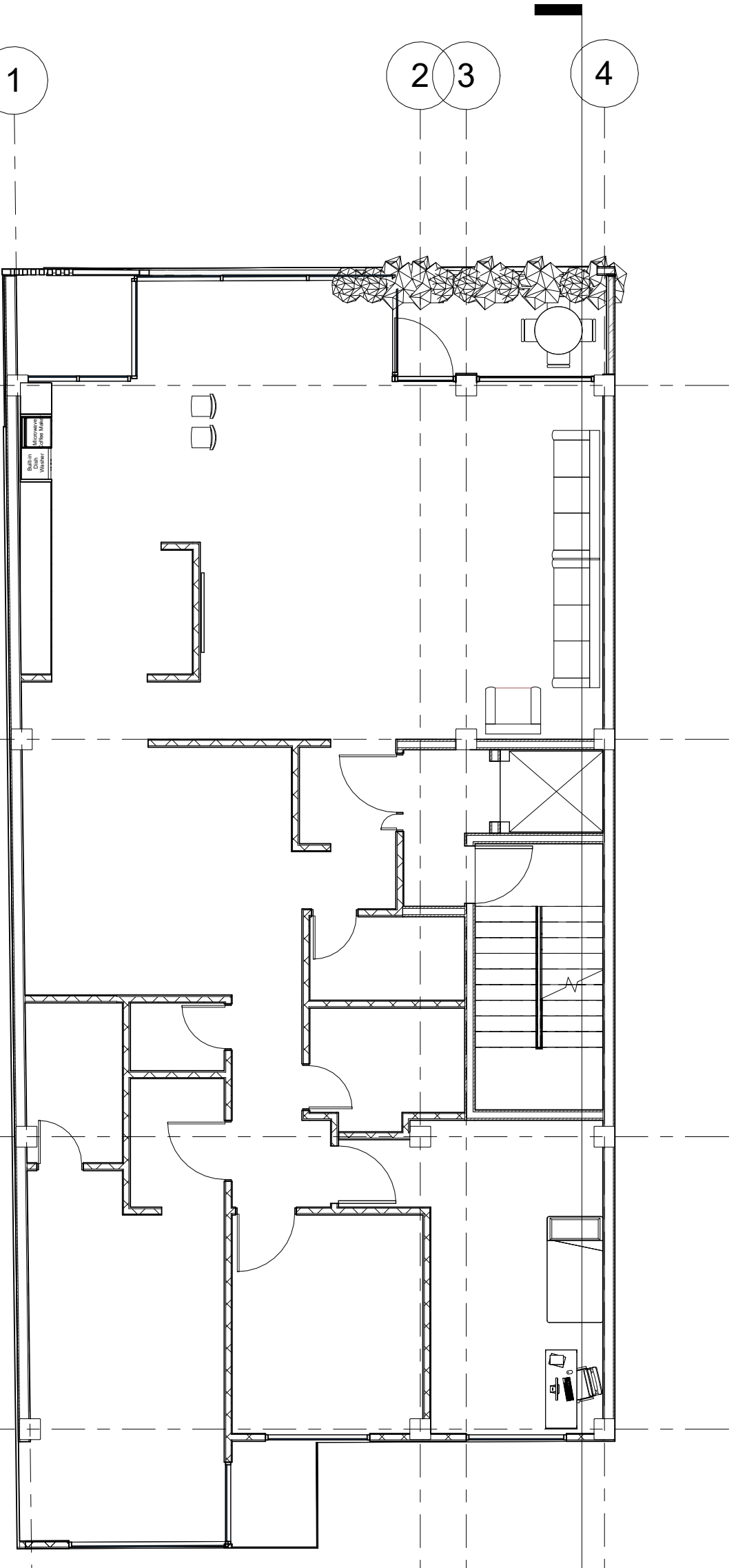
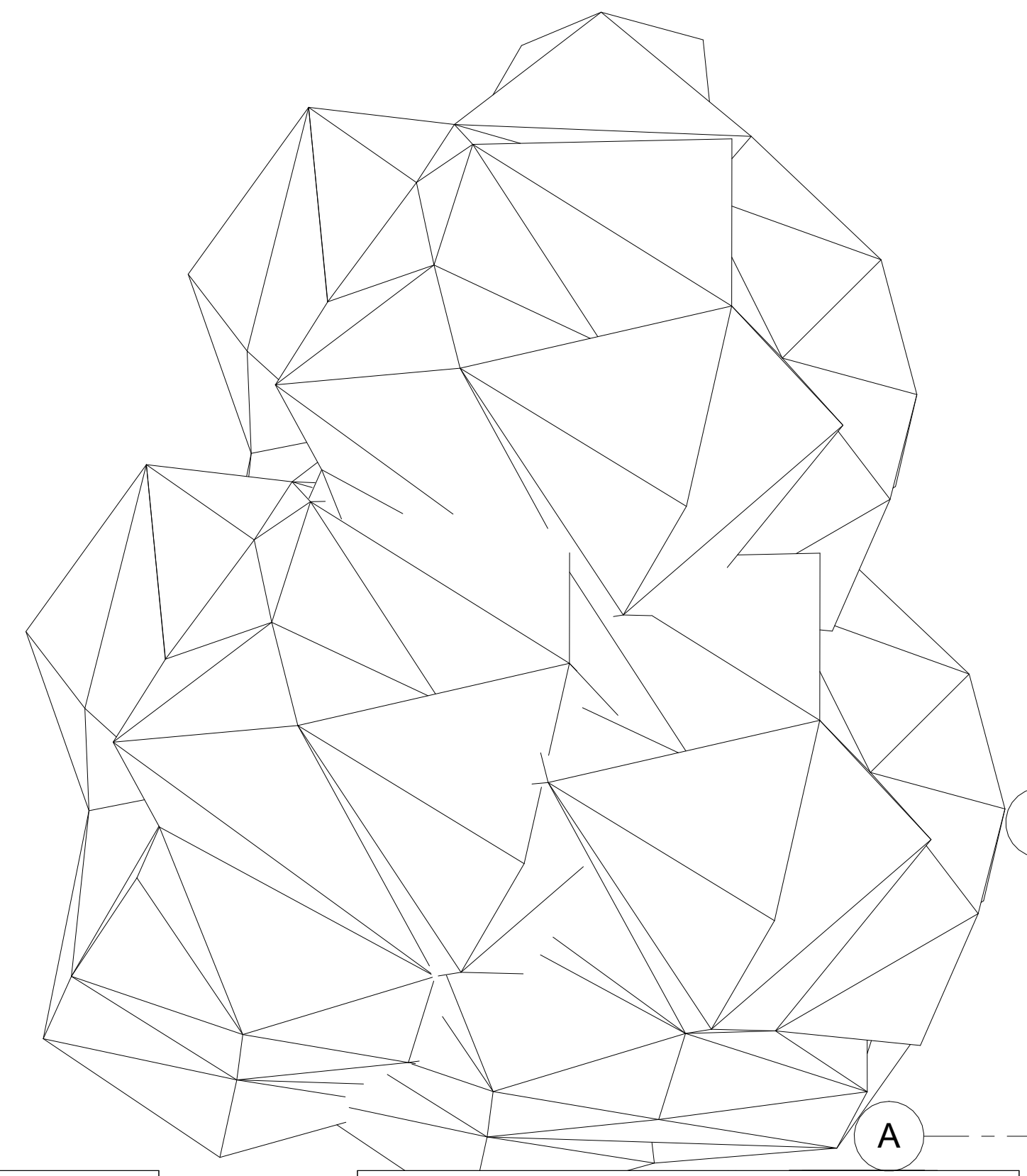
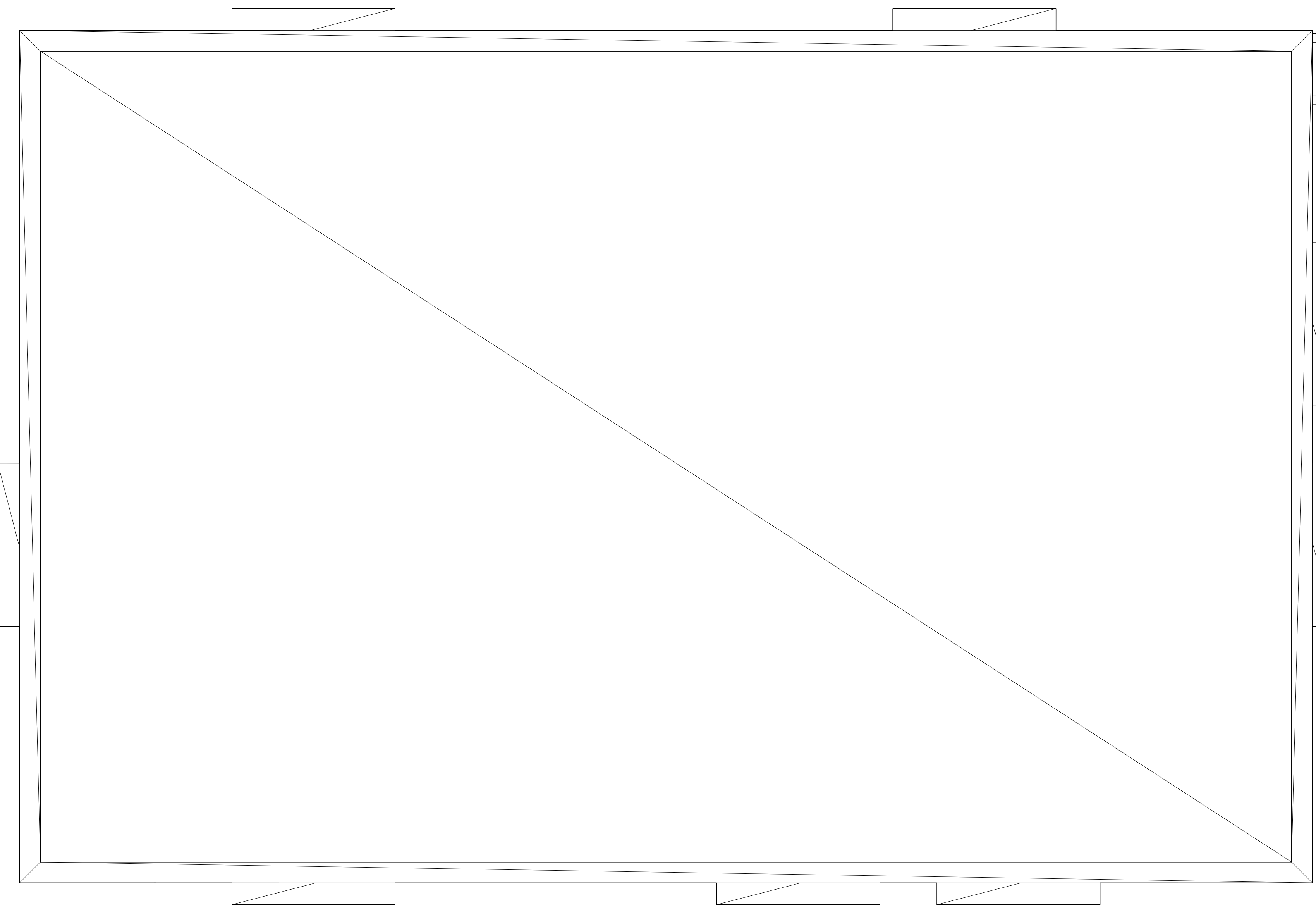
4106



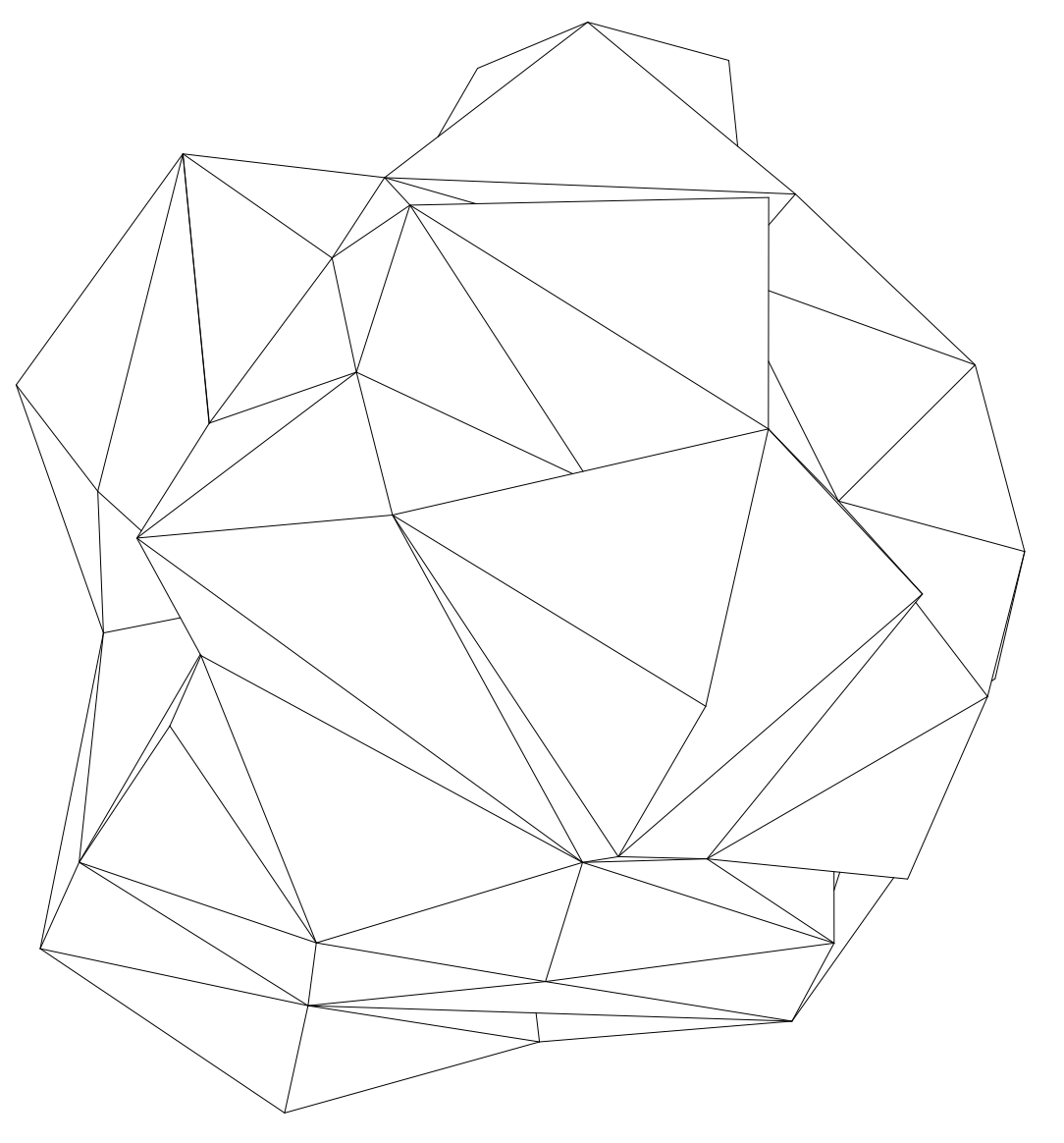
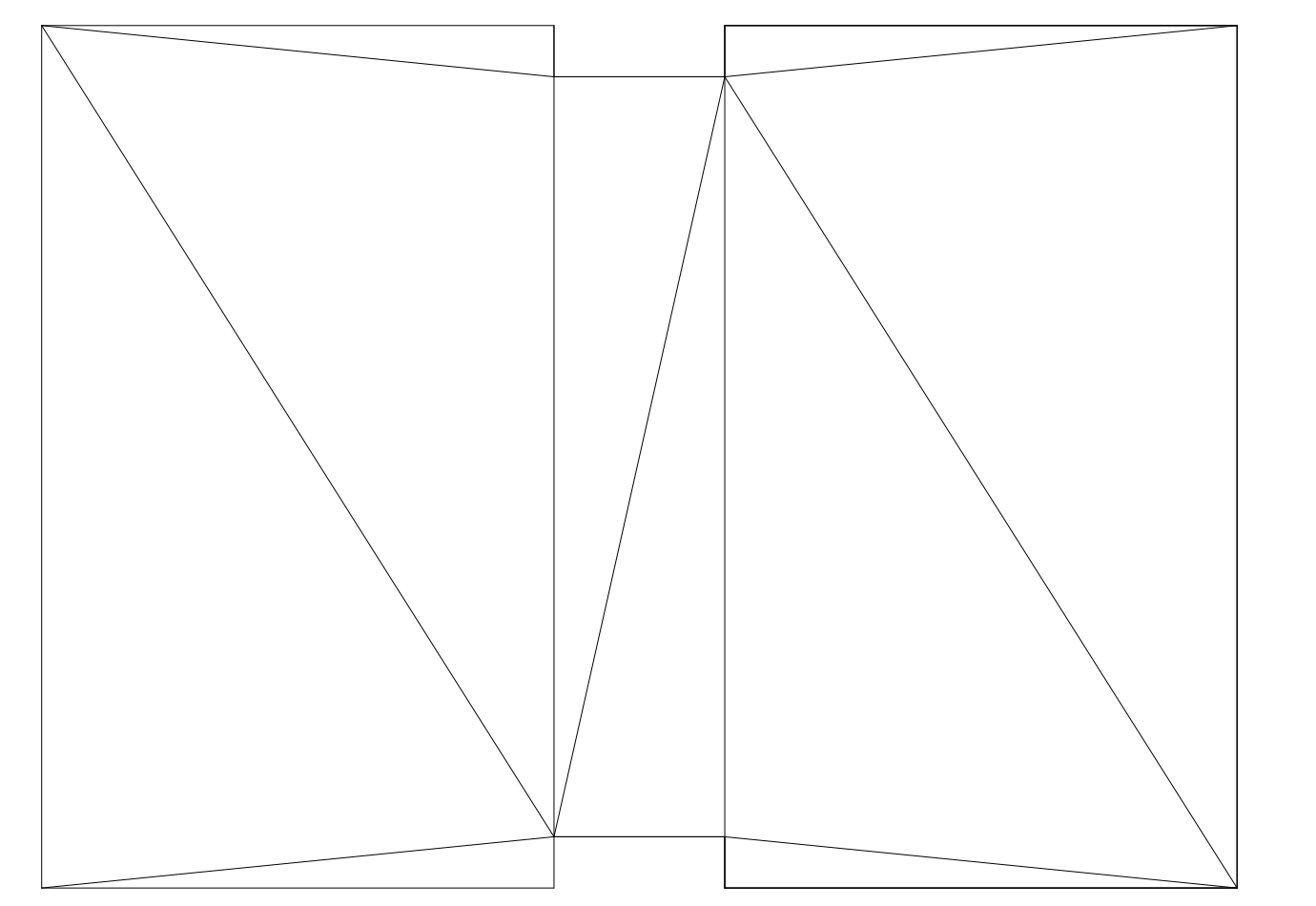
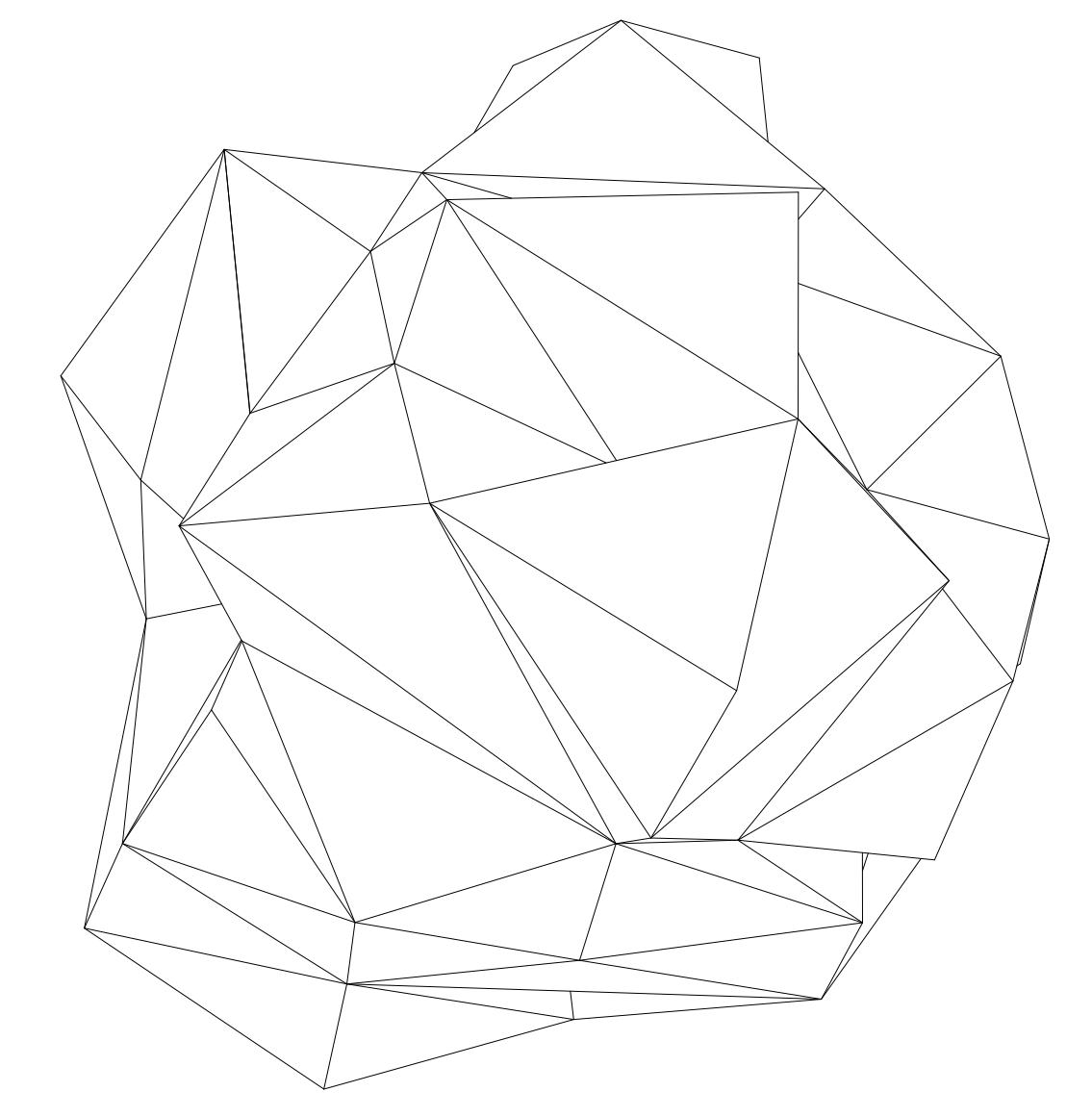
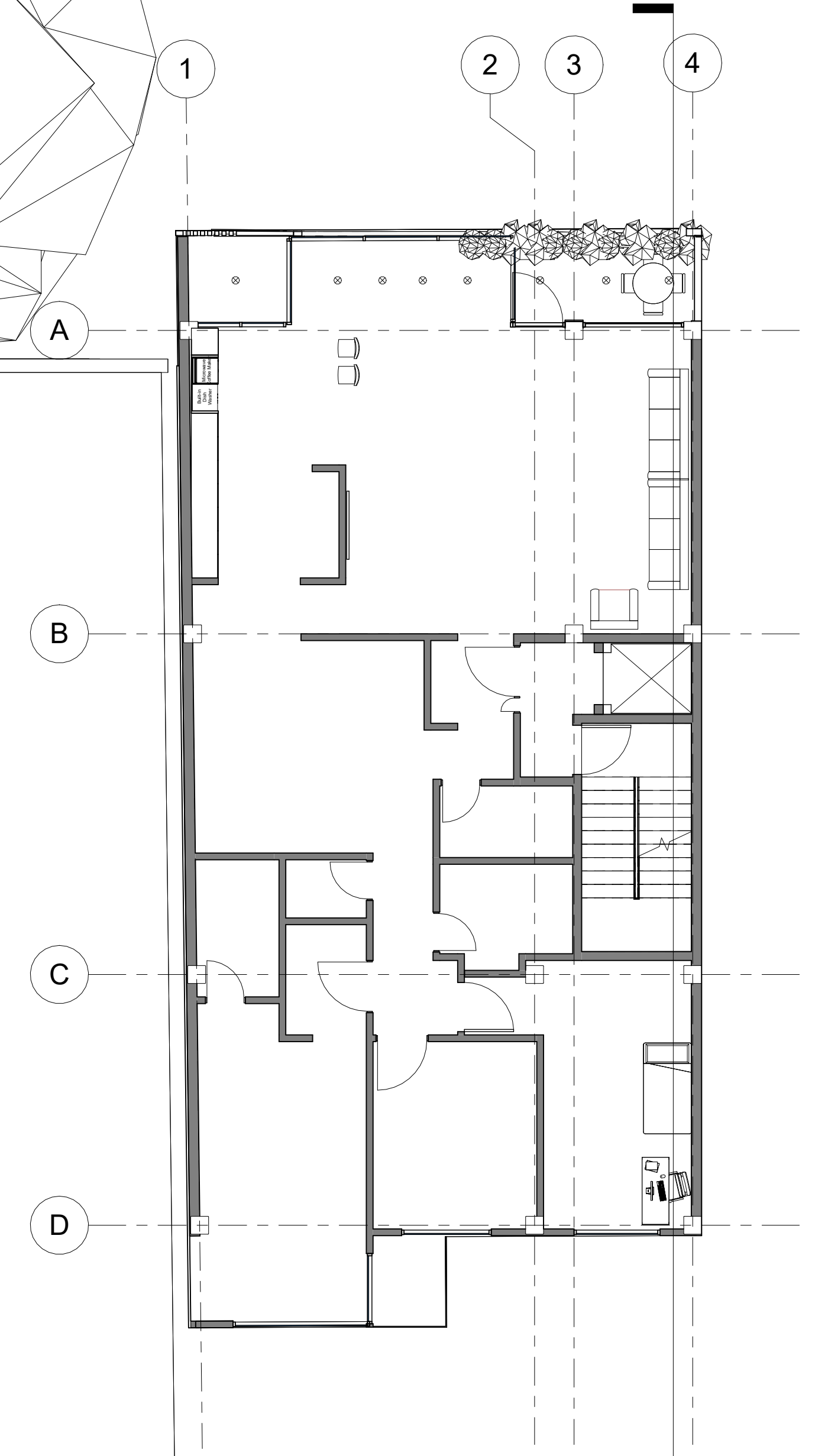
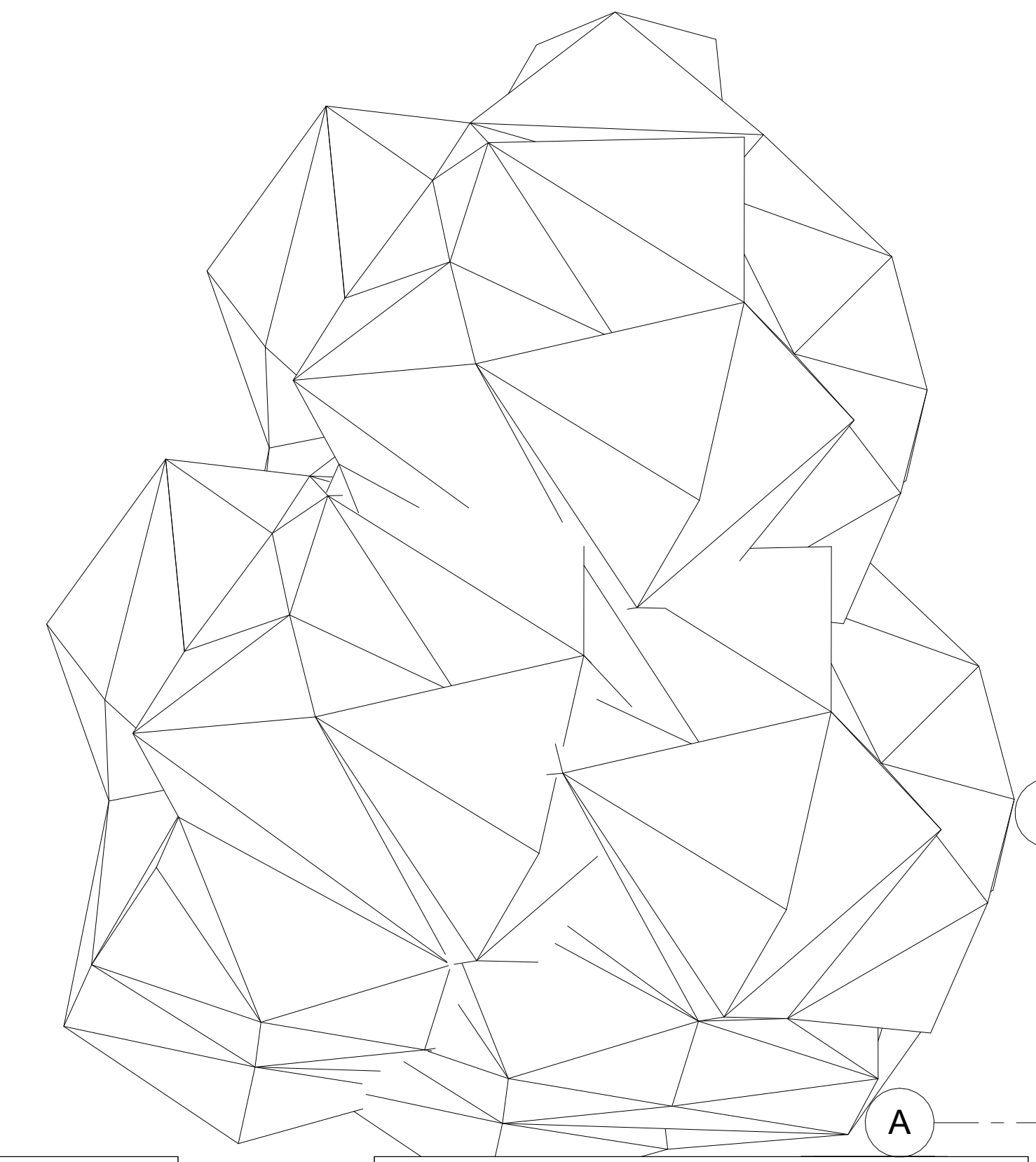
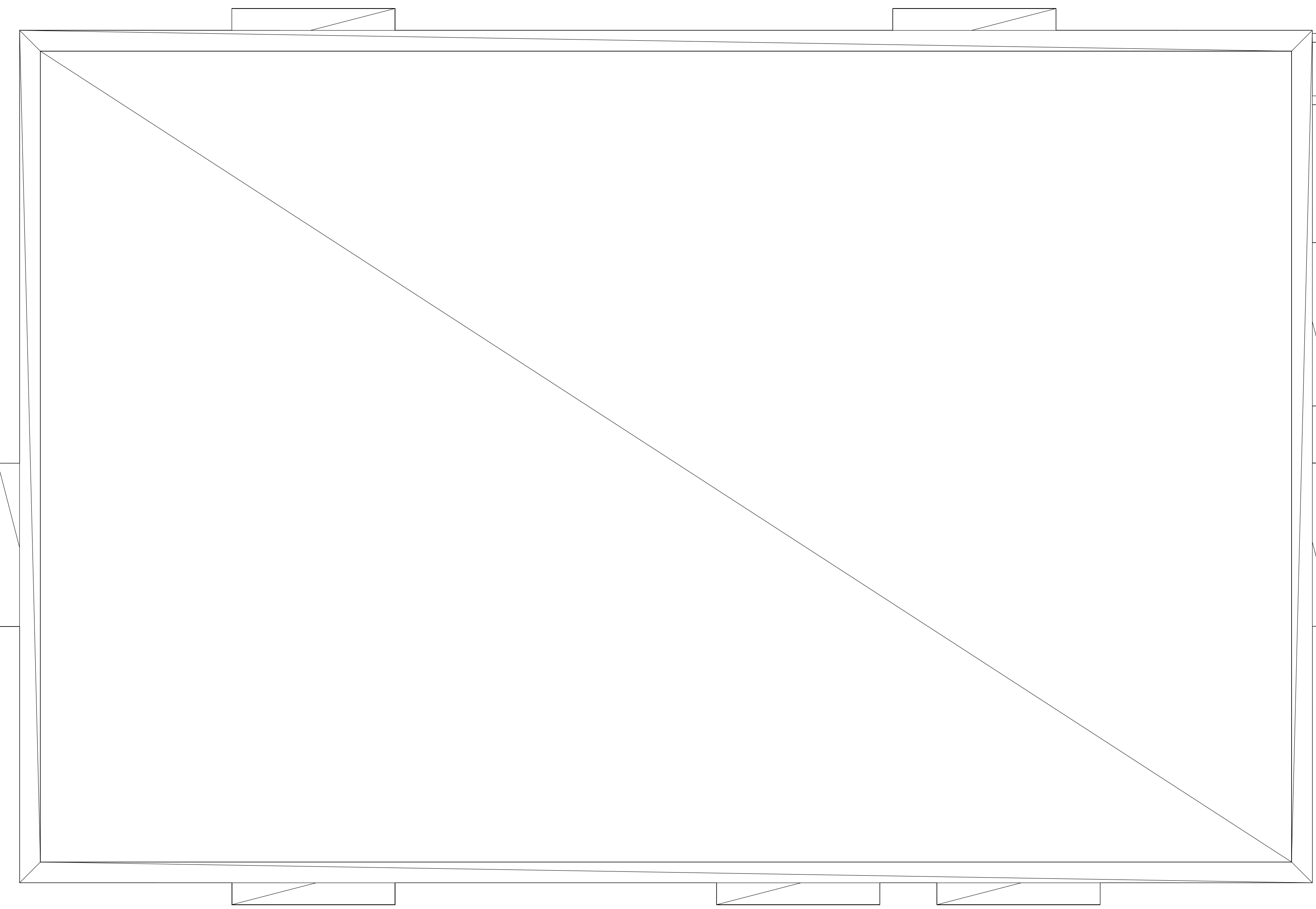




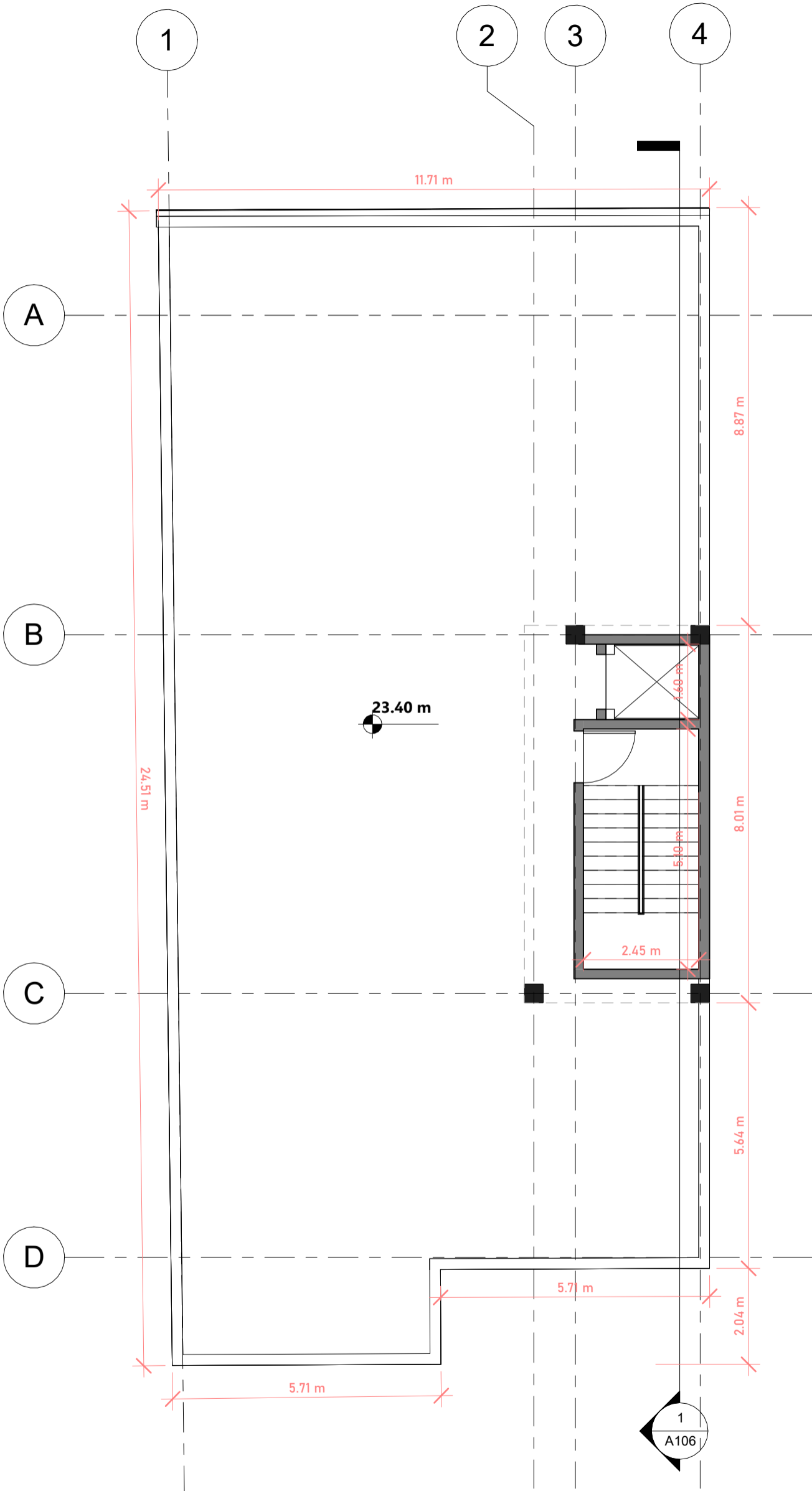


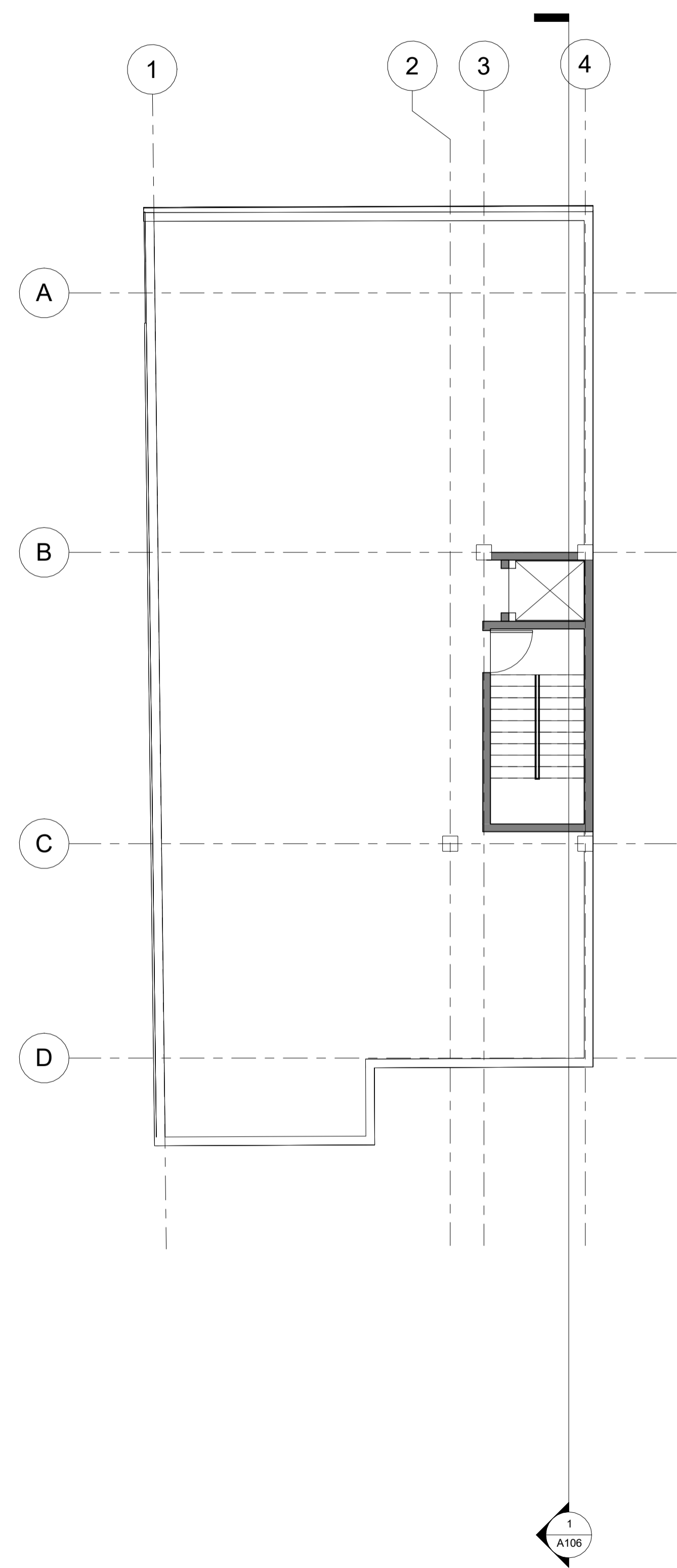
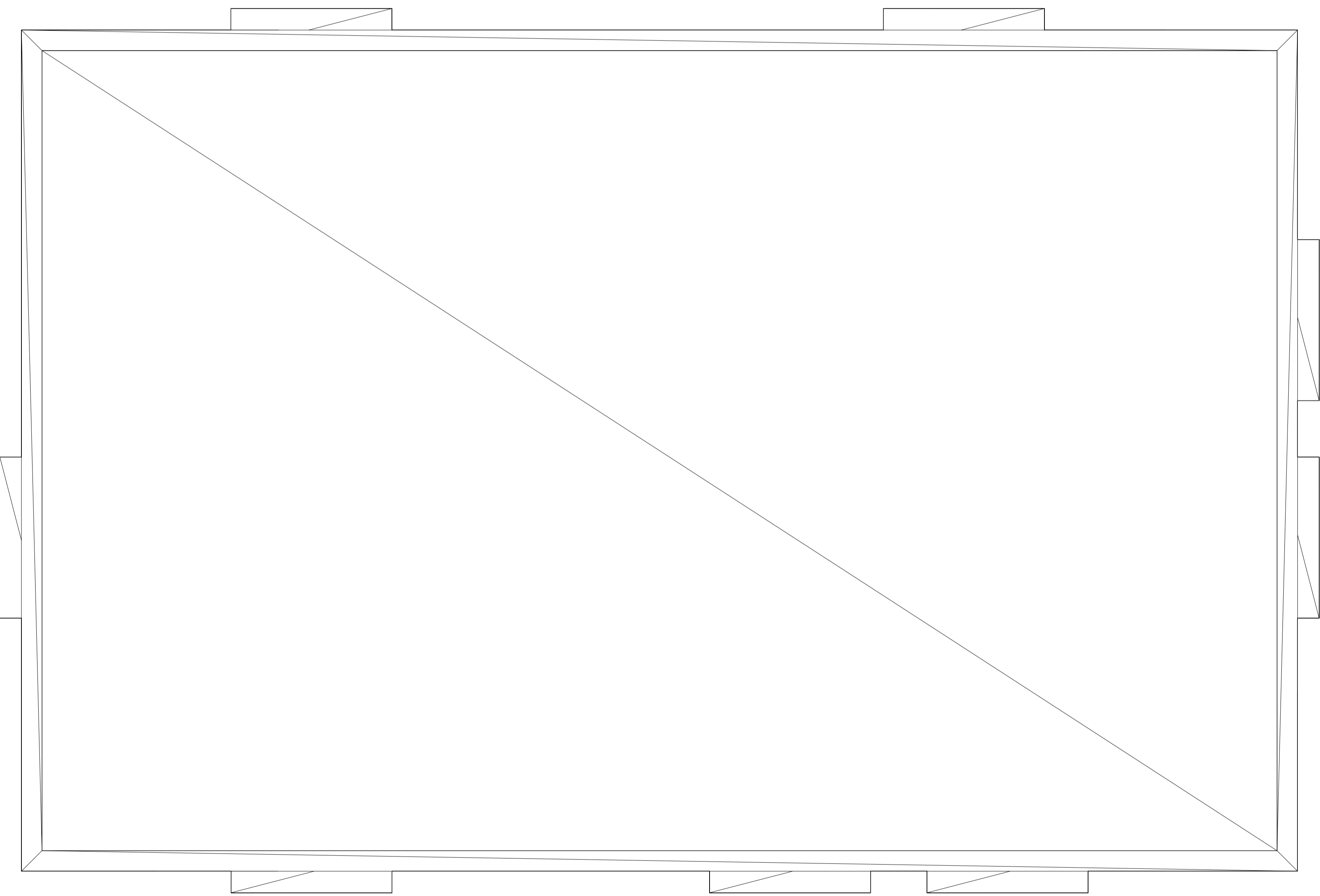


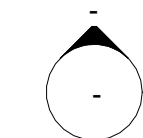
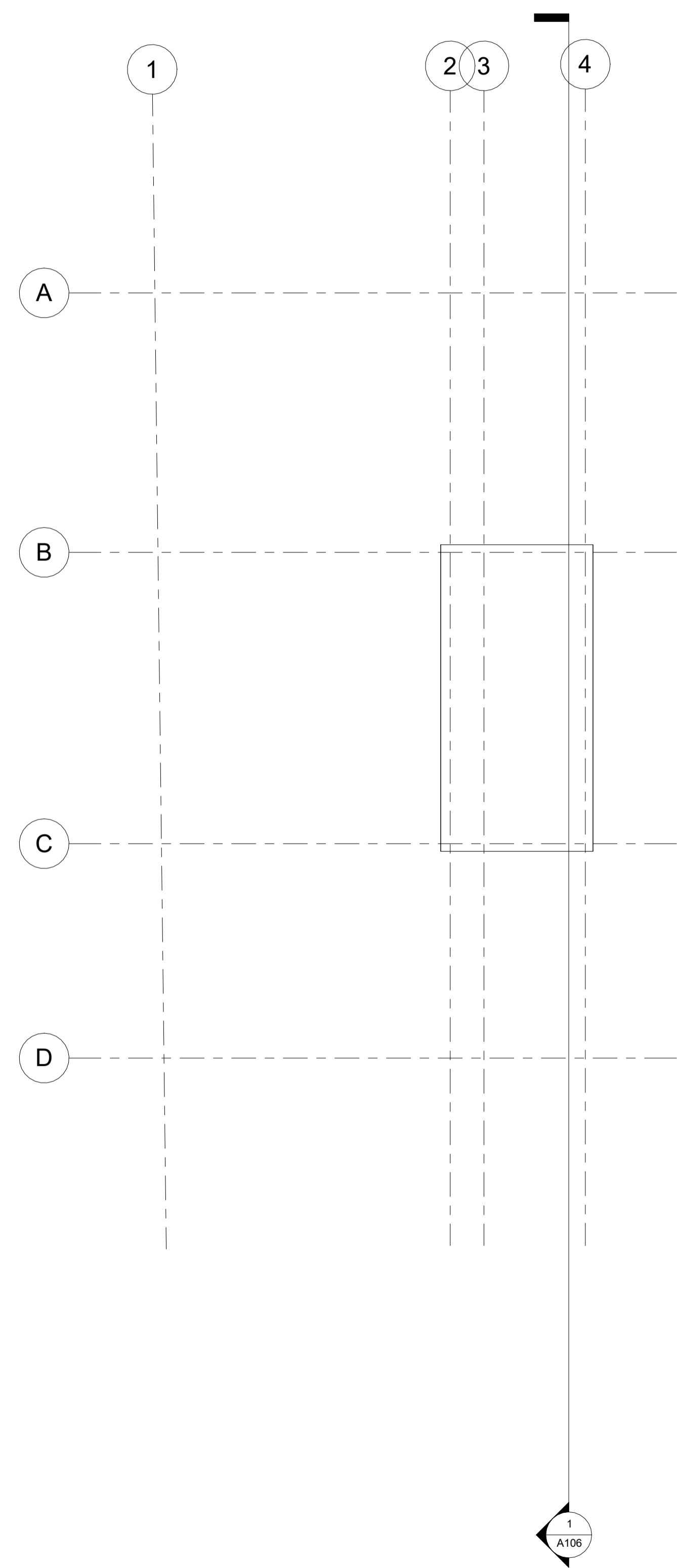
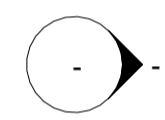
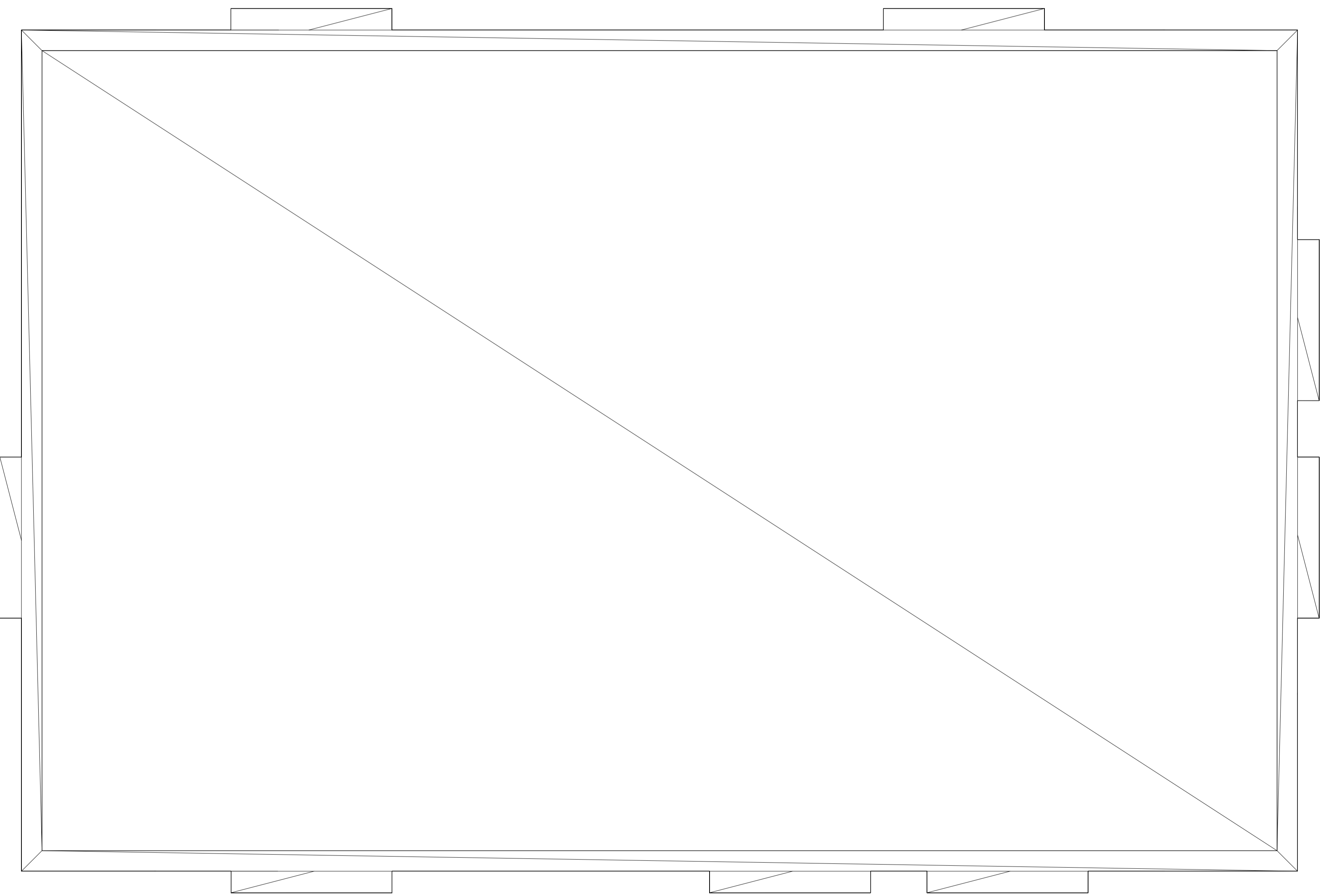
A106

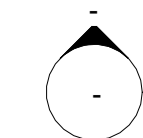
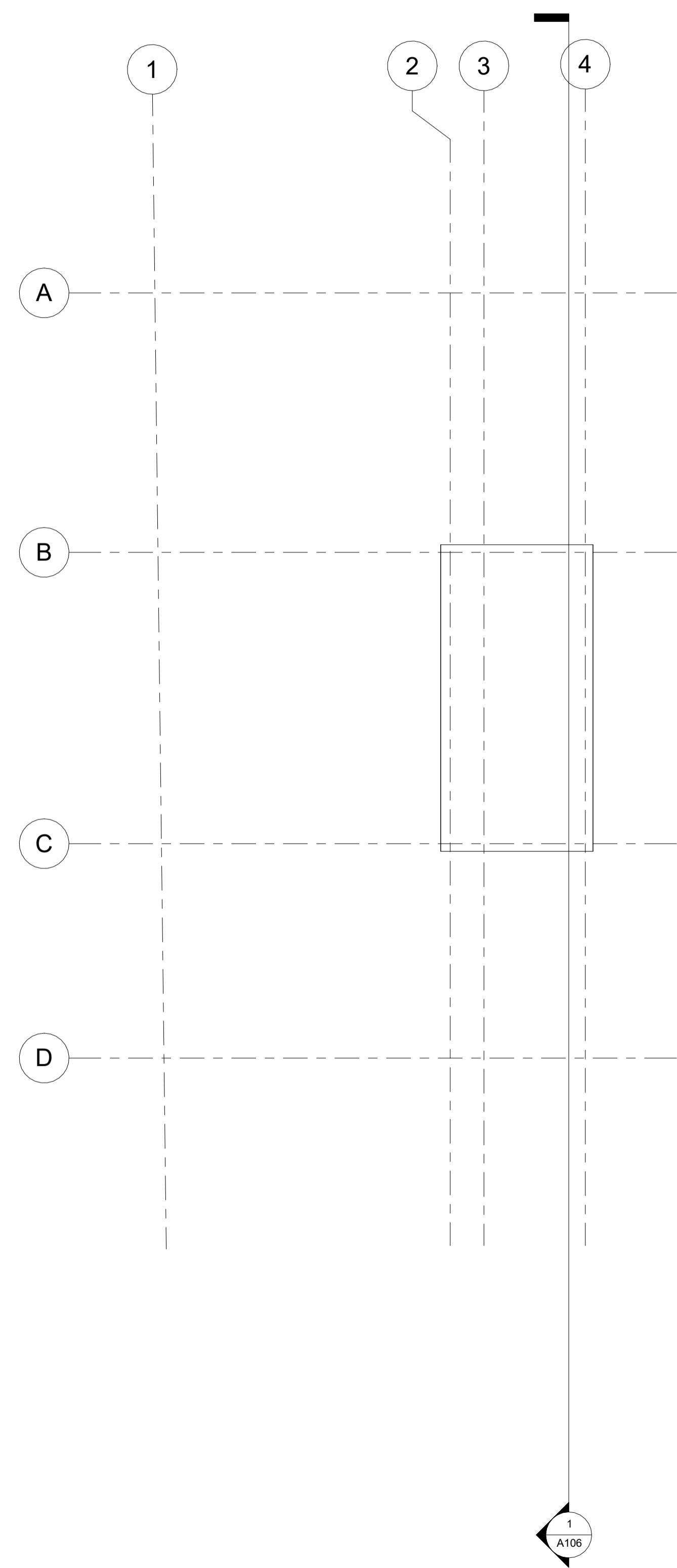
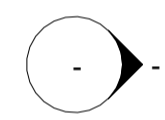
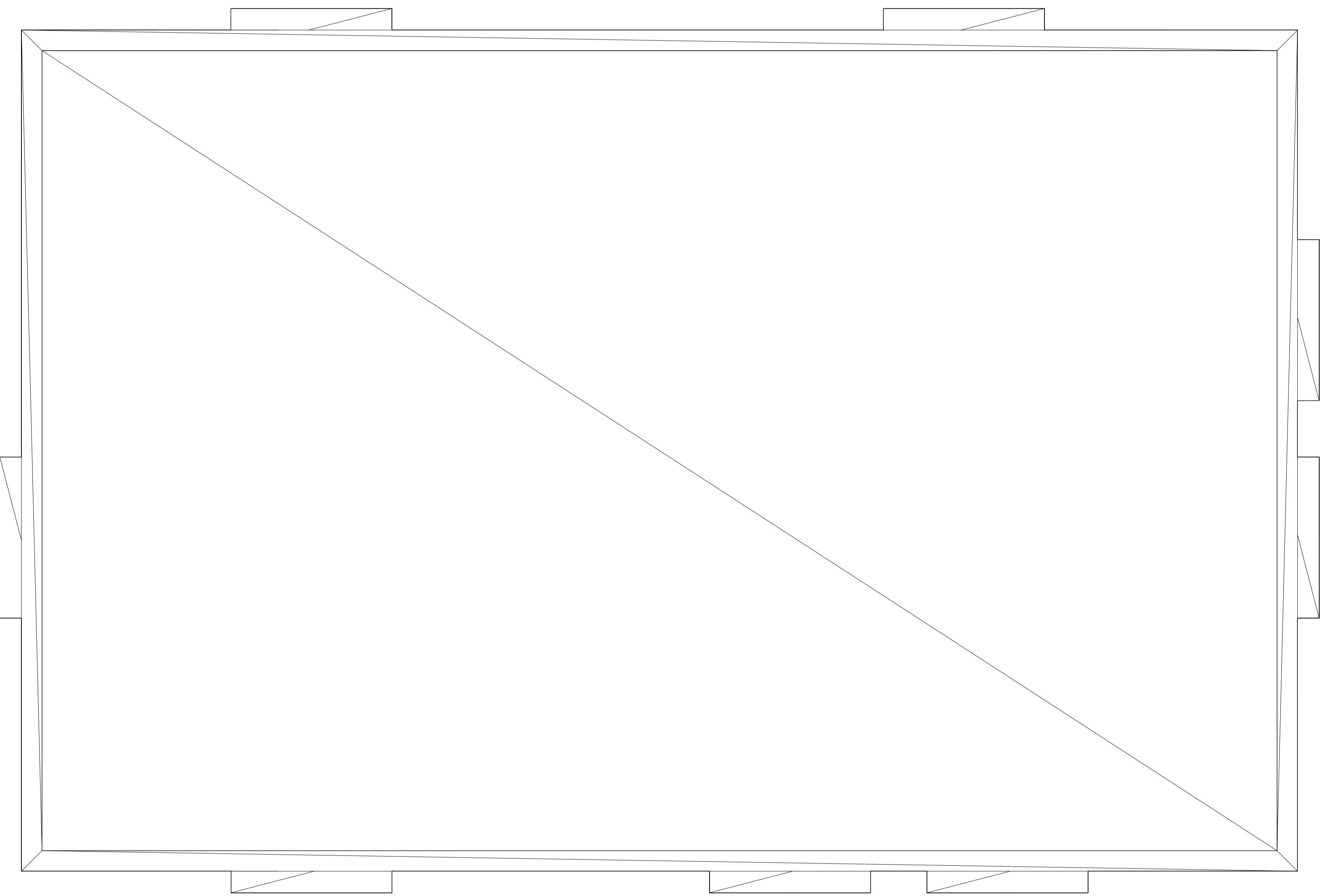


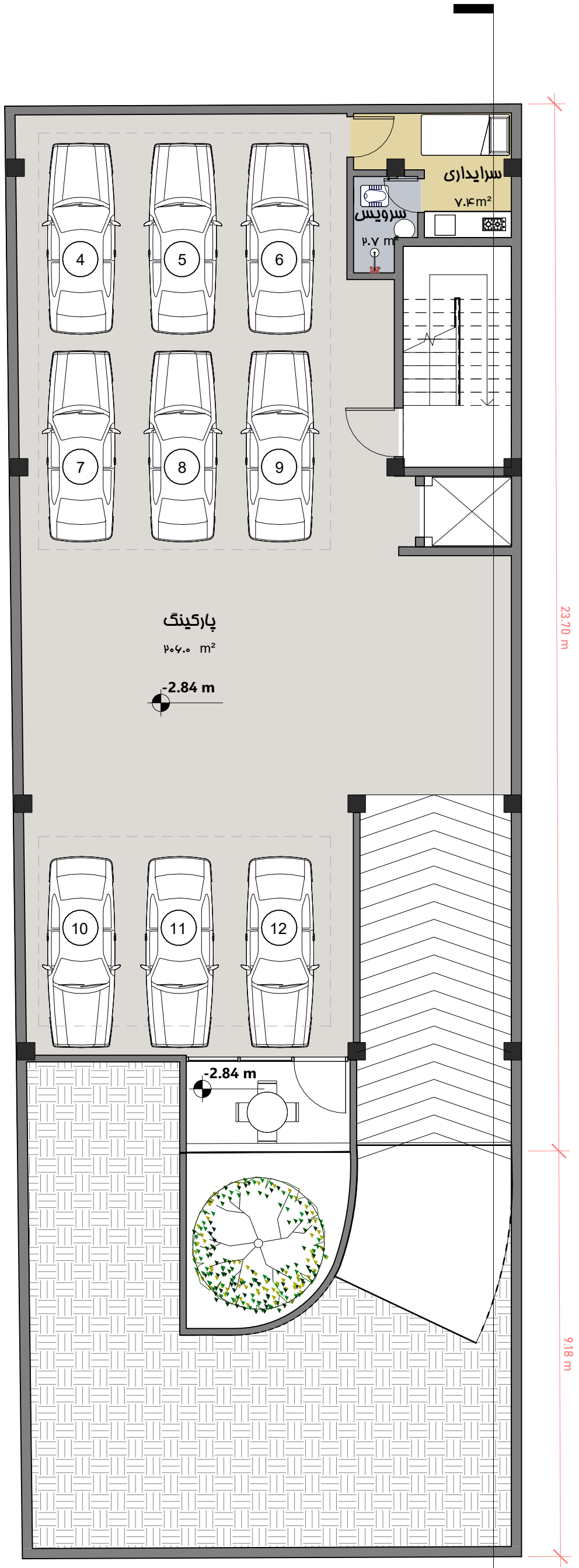
A106

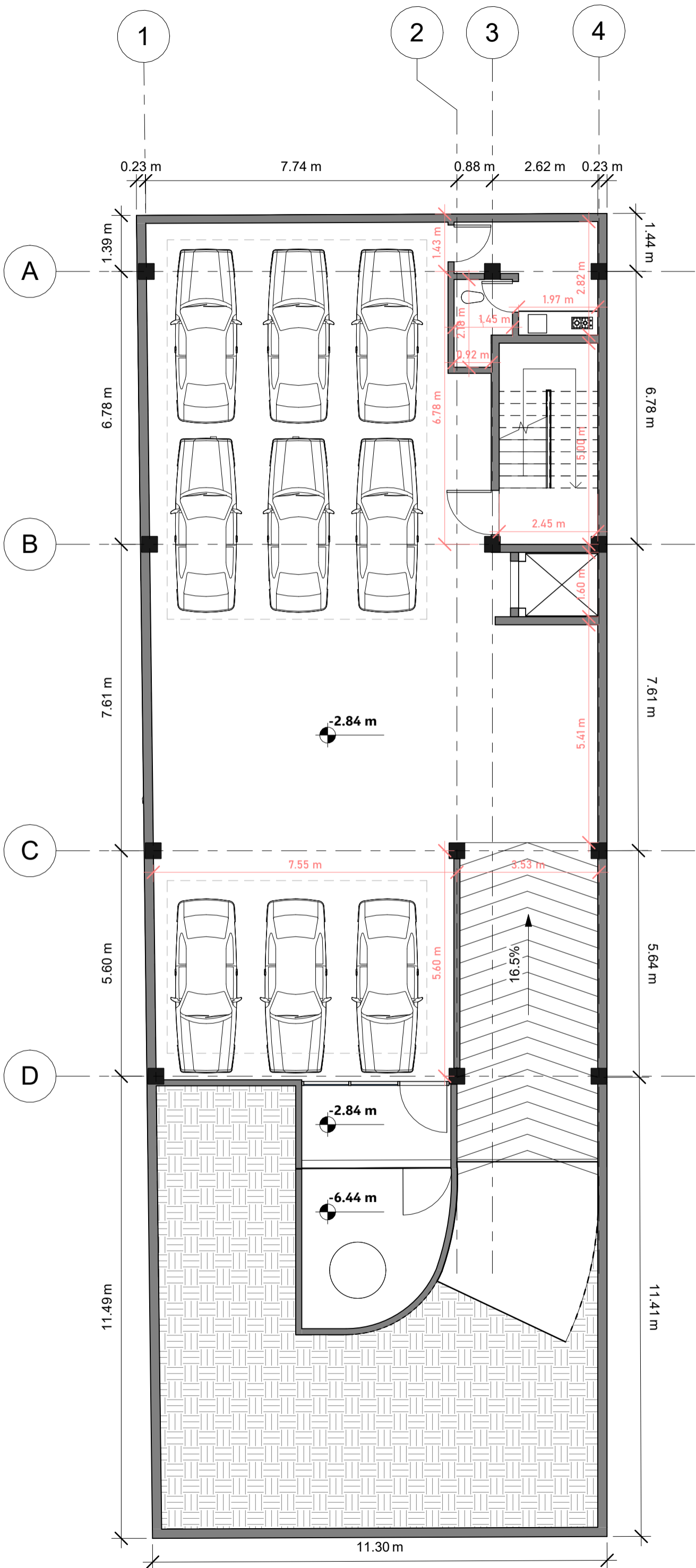


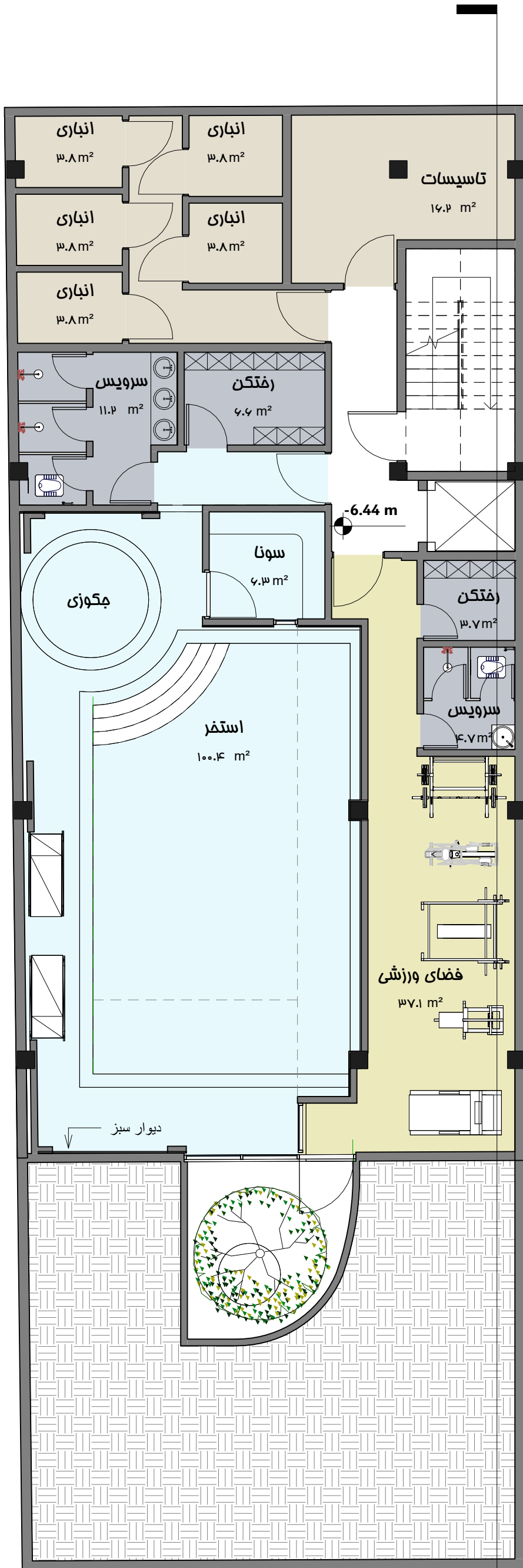


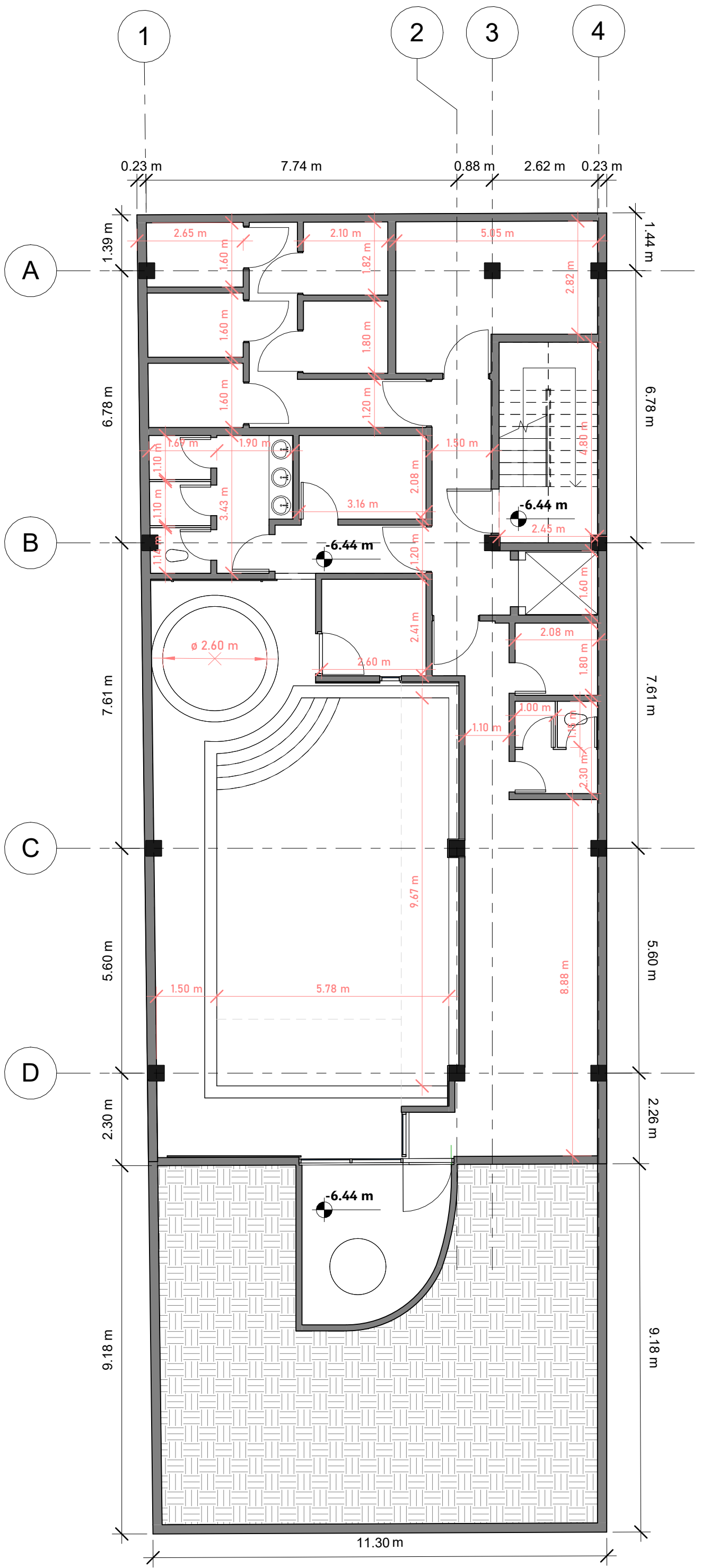


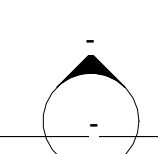
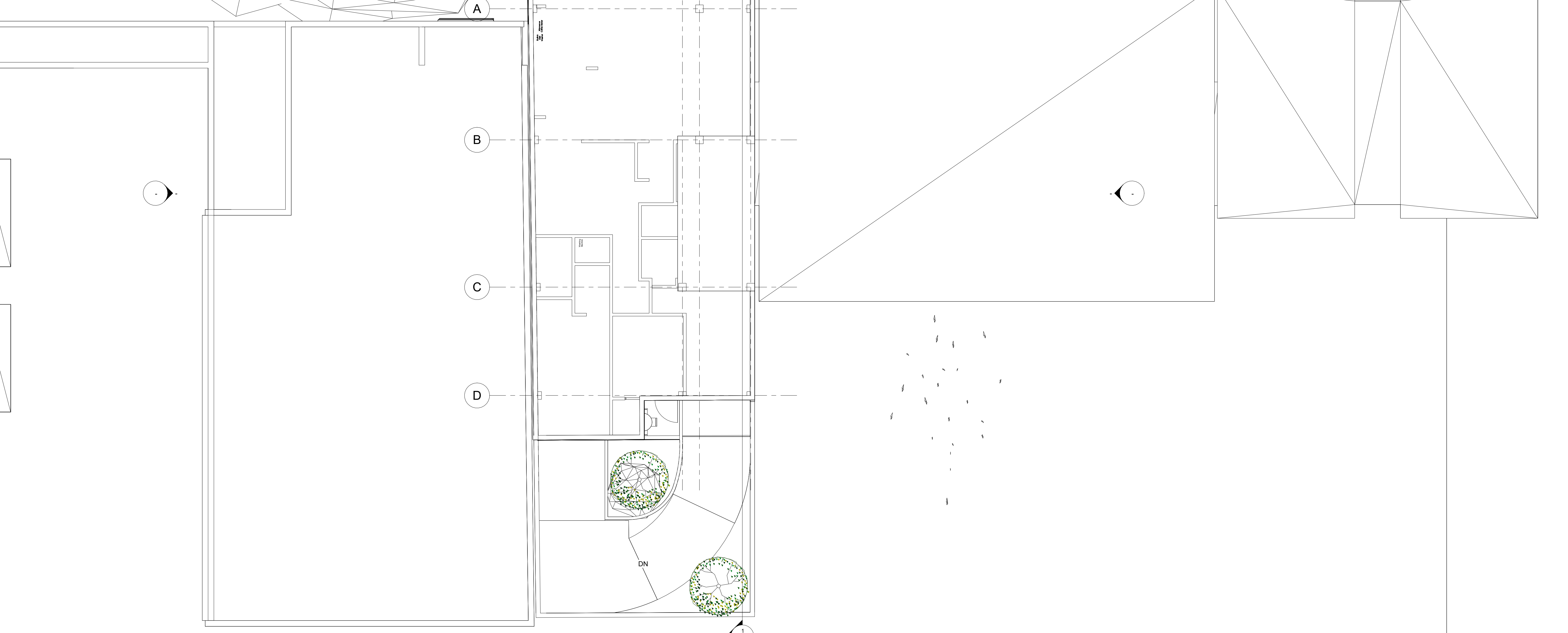
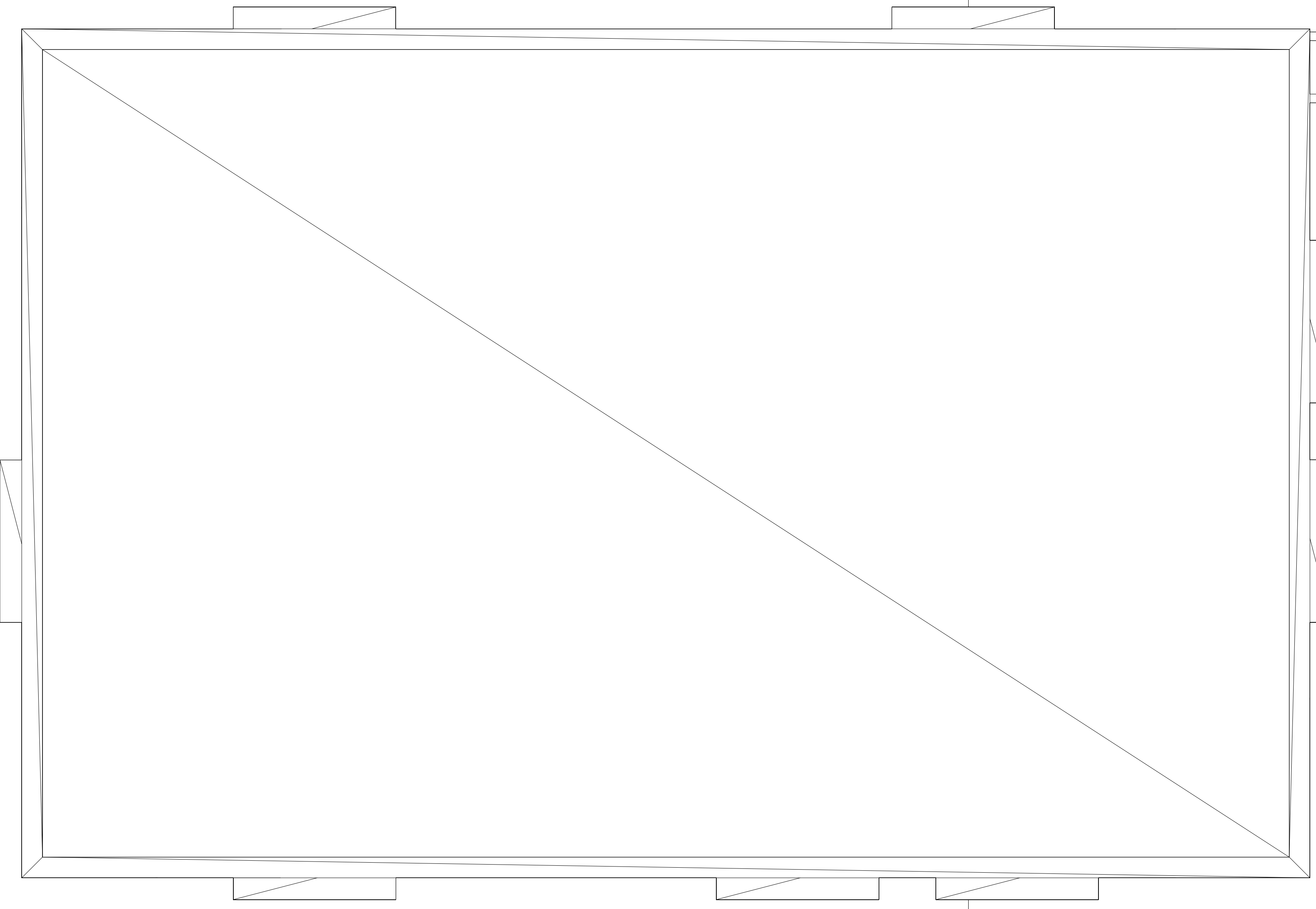
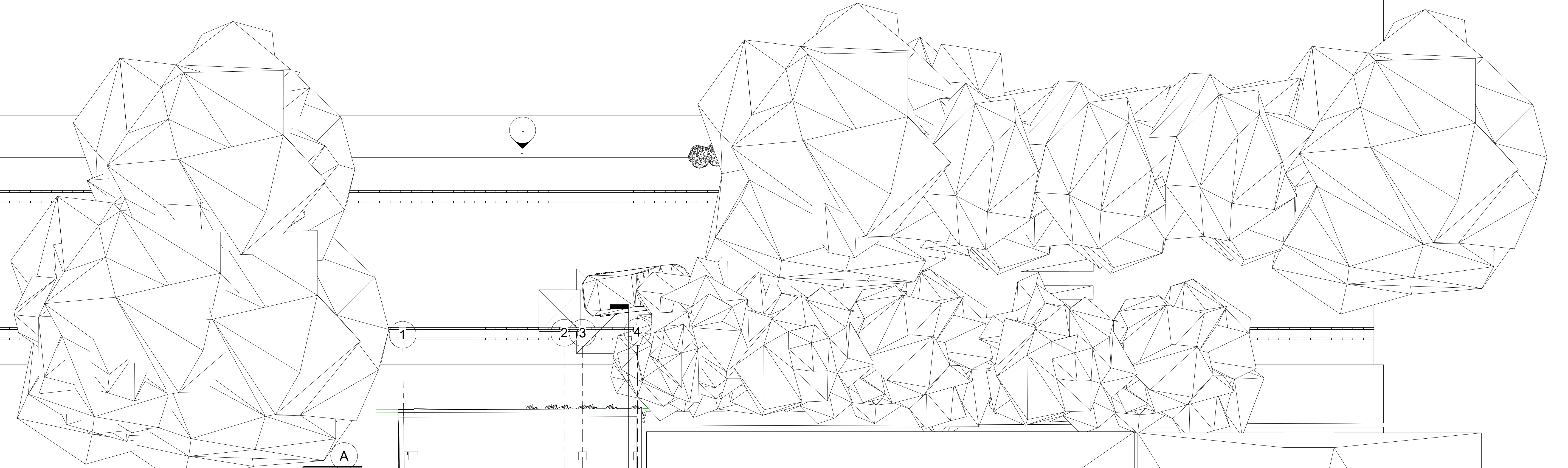
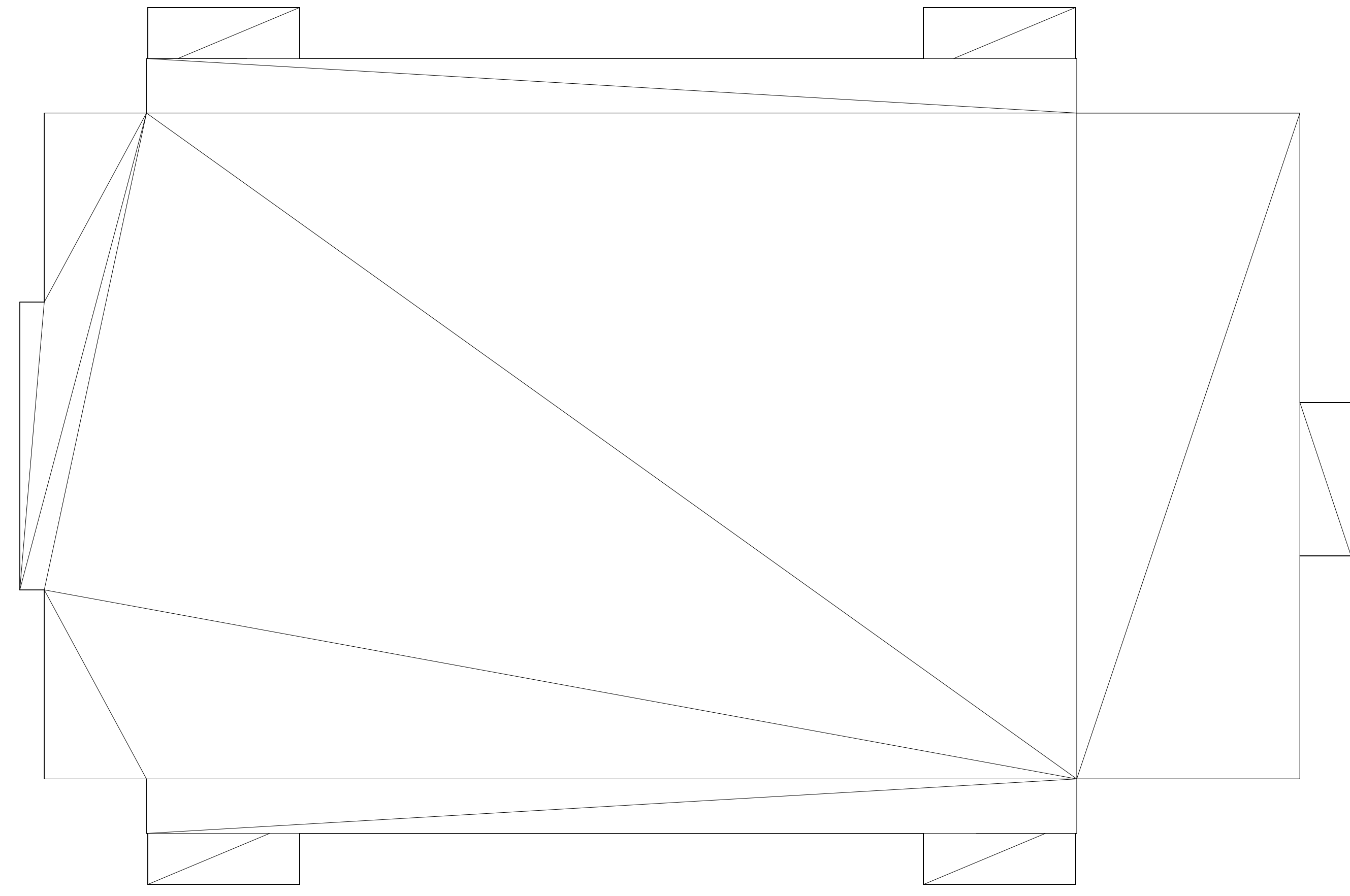


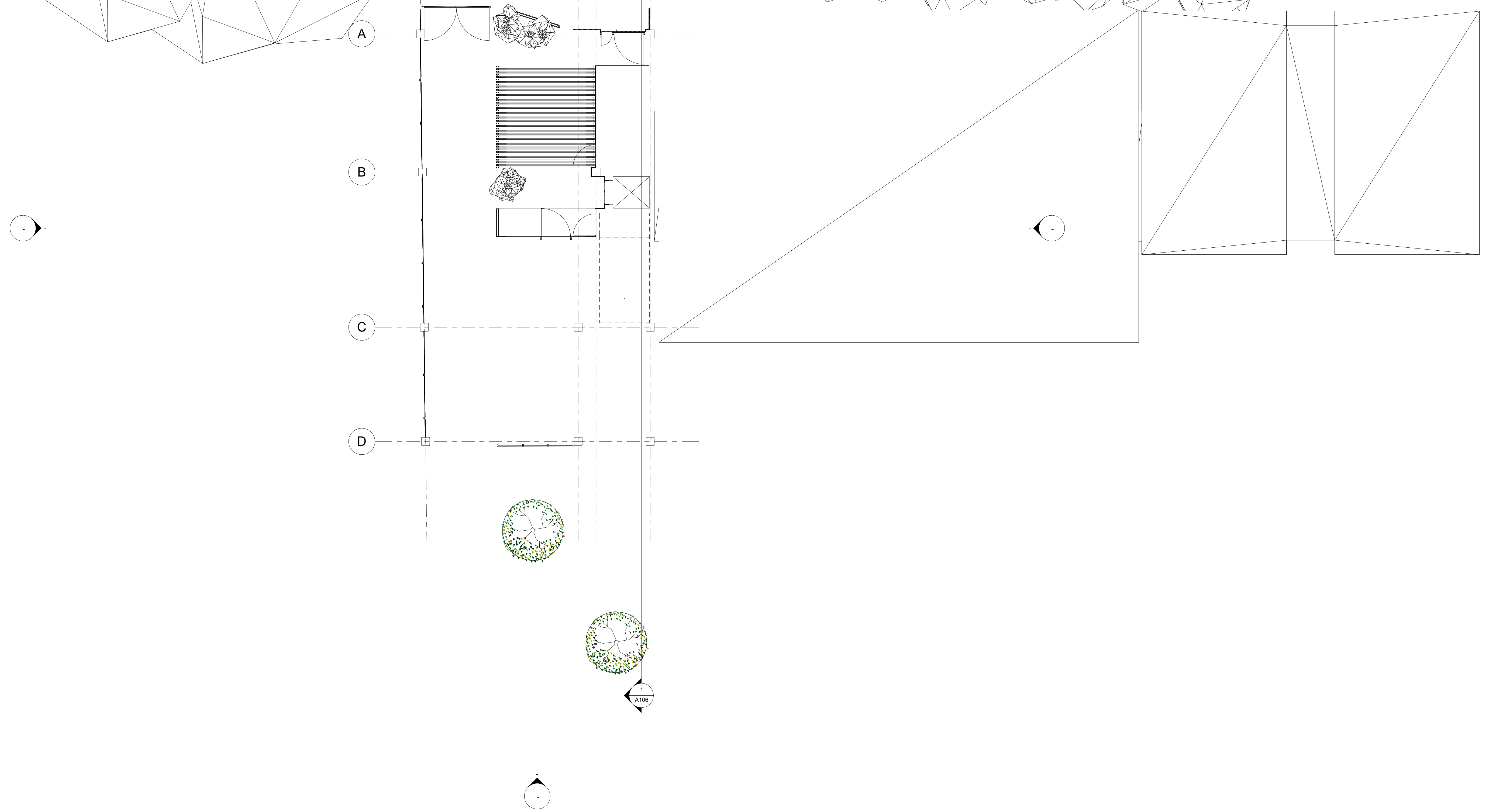
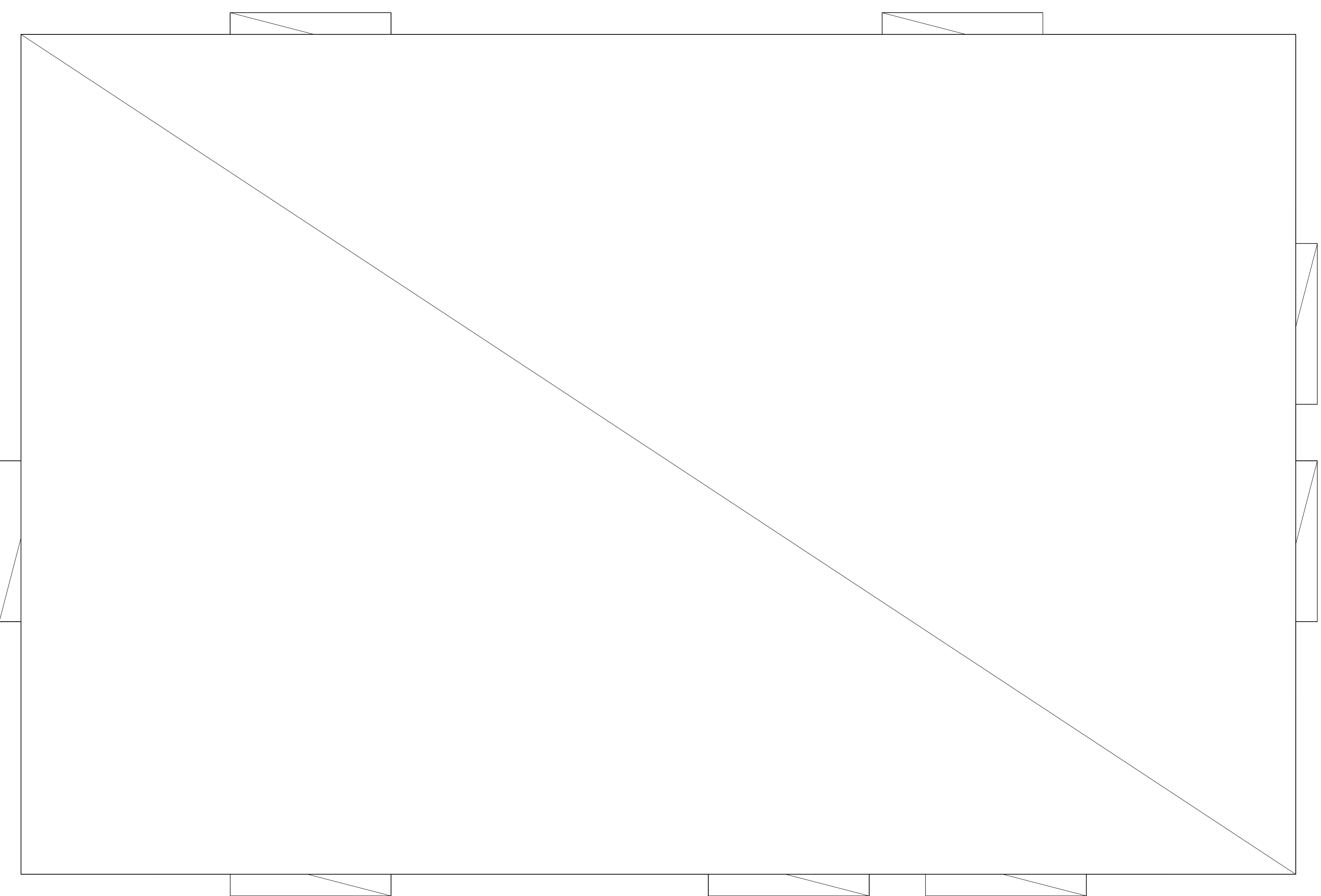
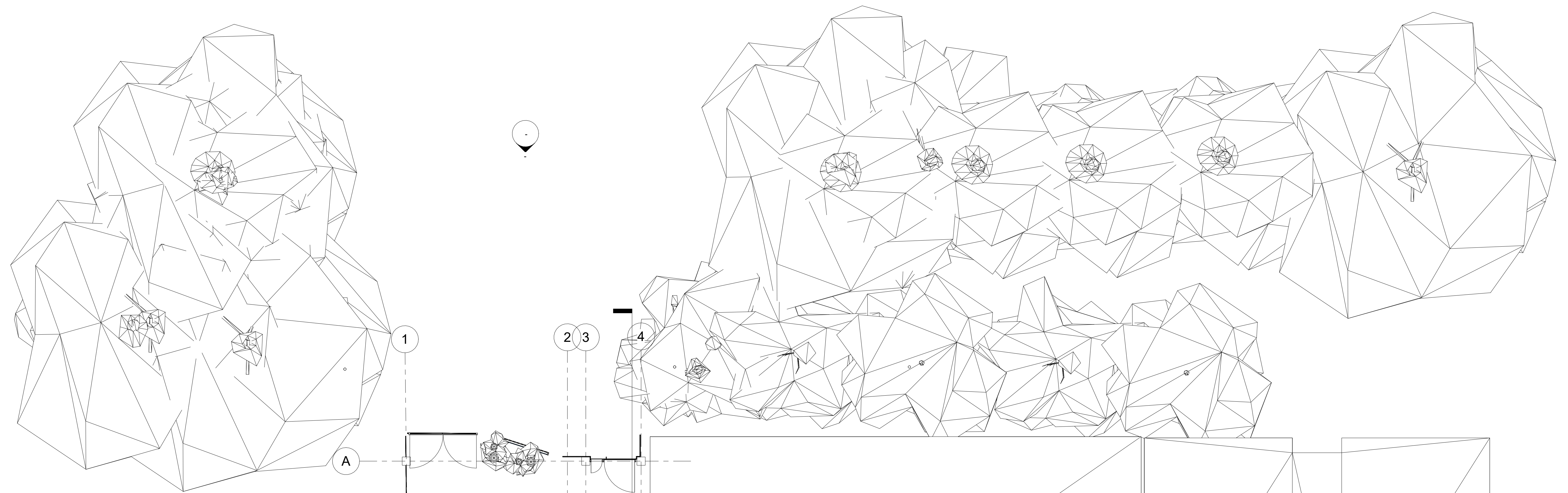
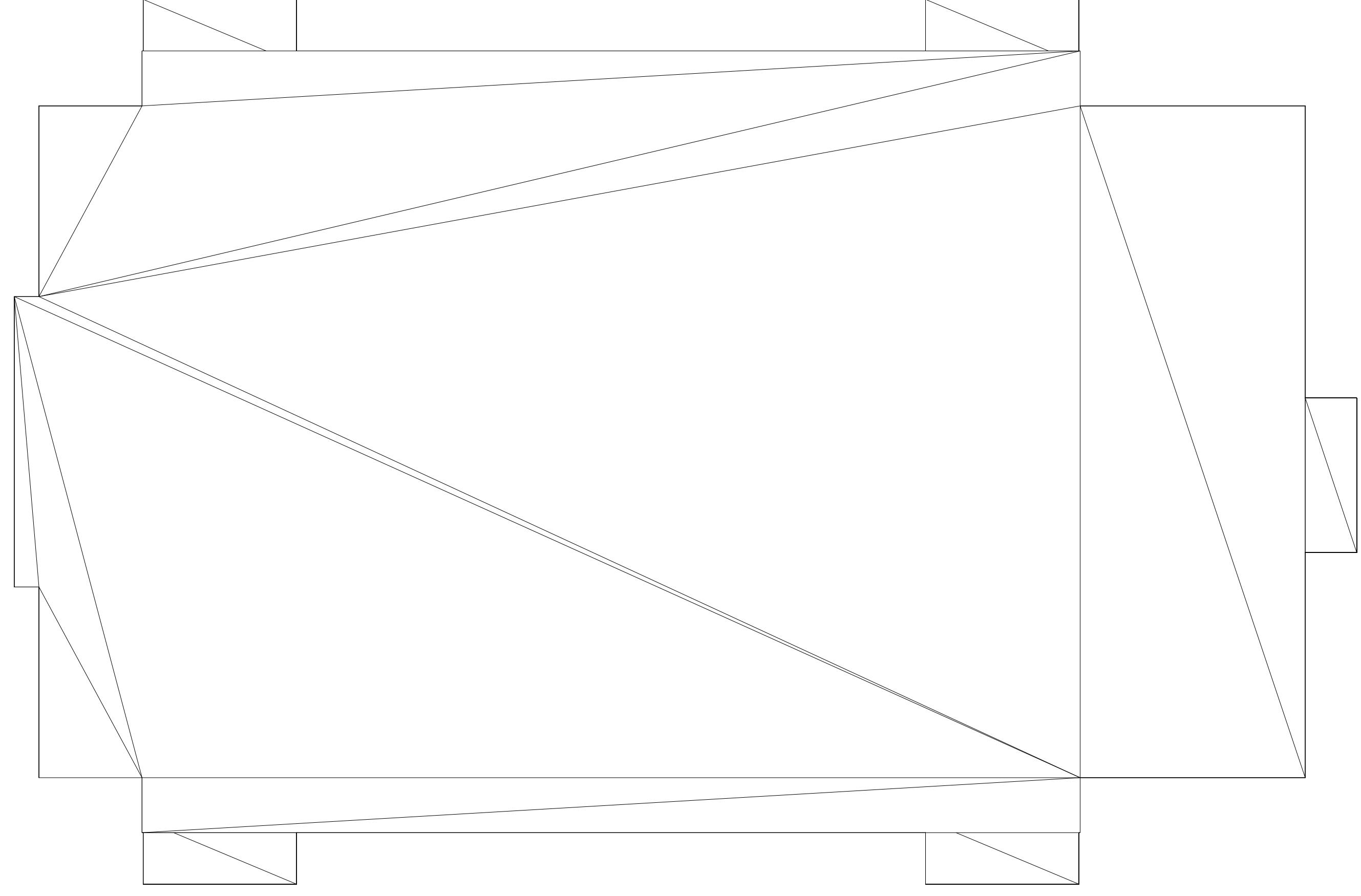


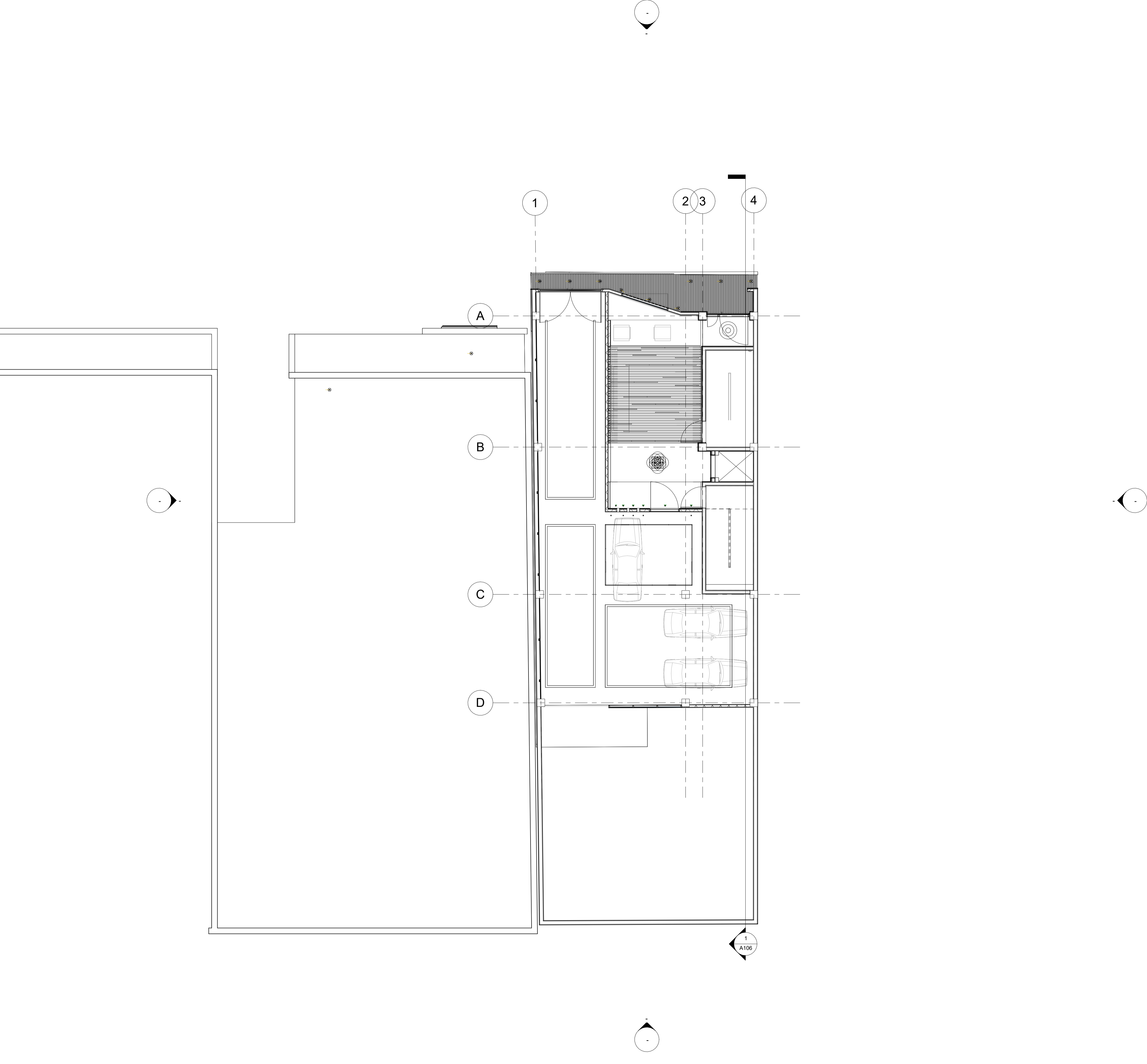


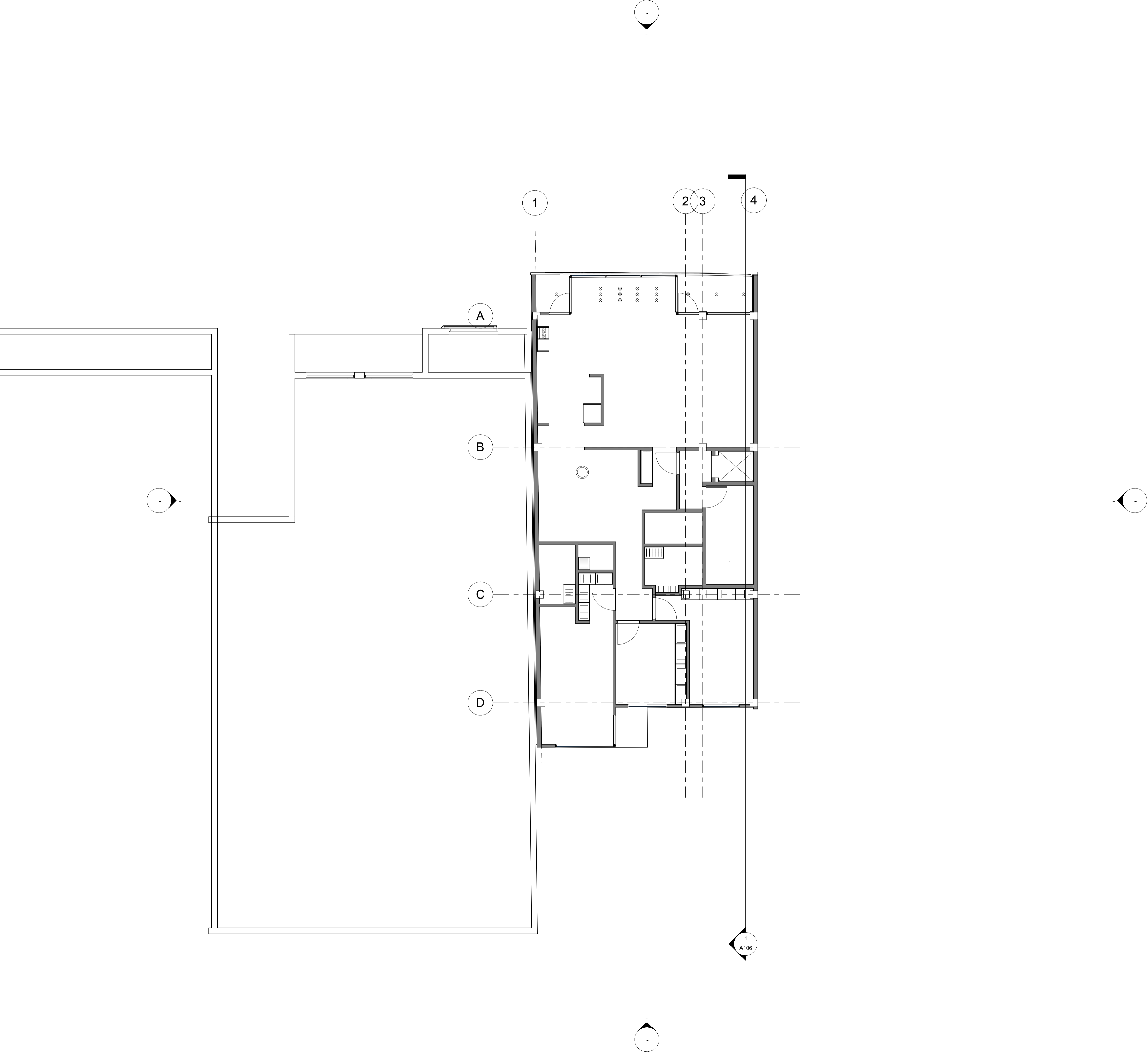


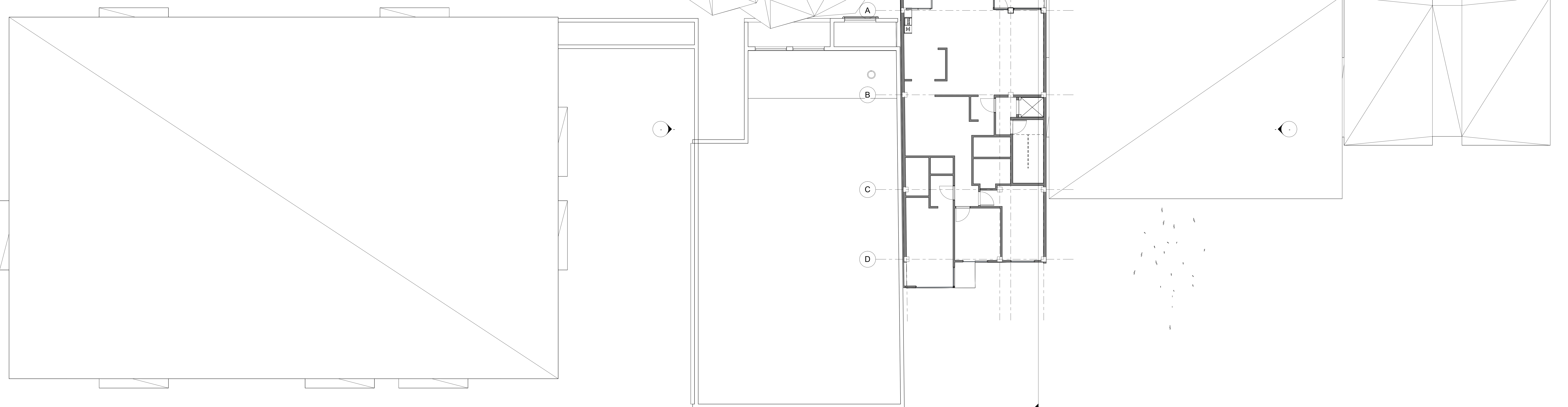
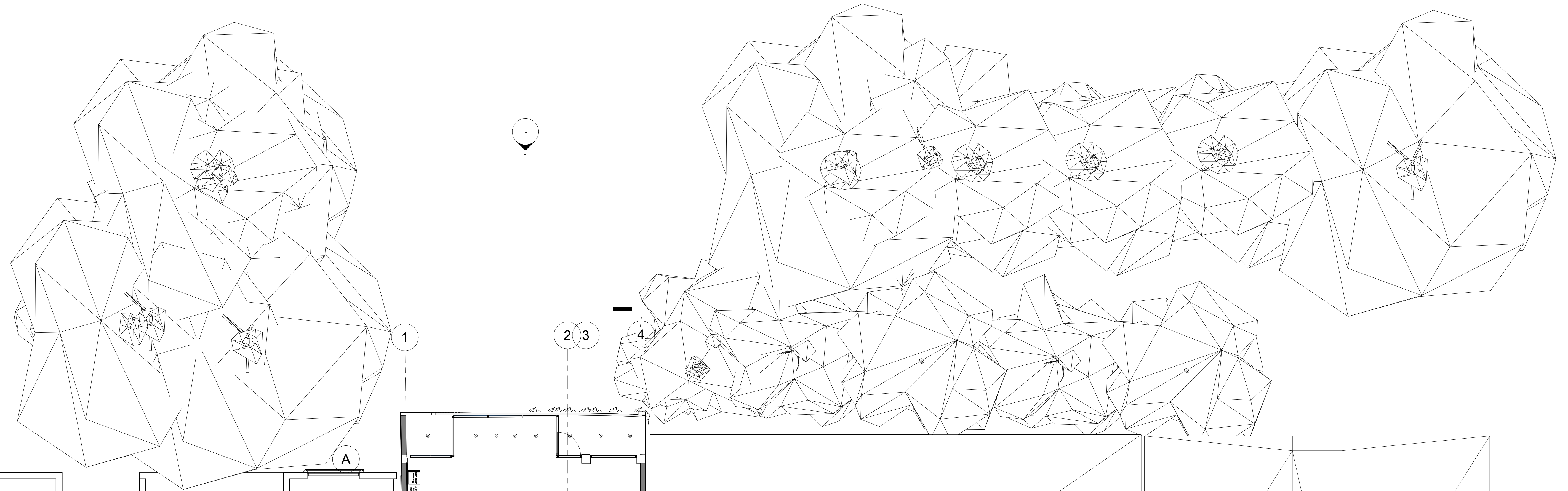
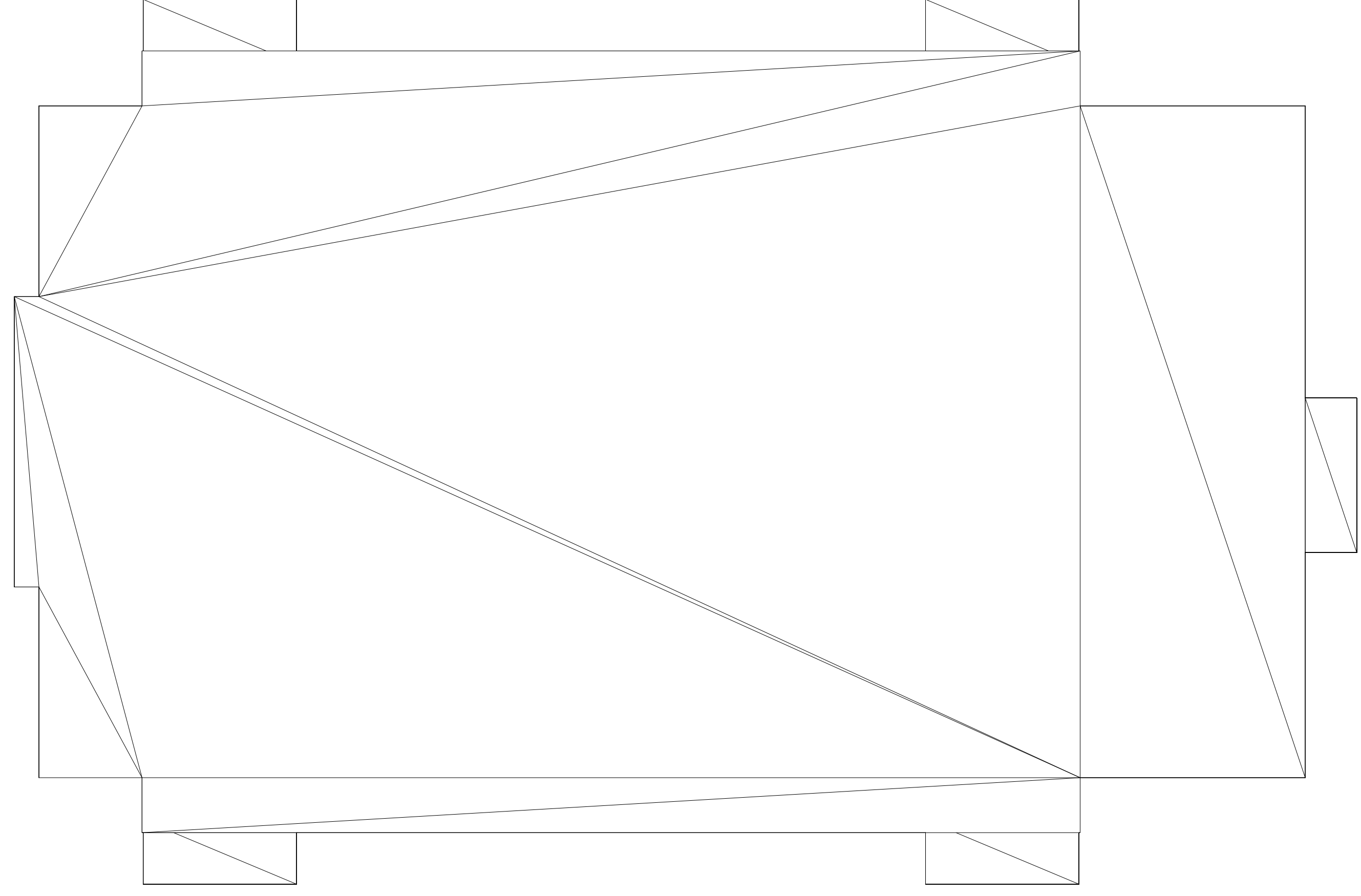




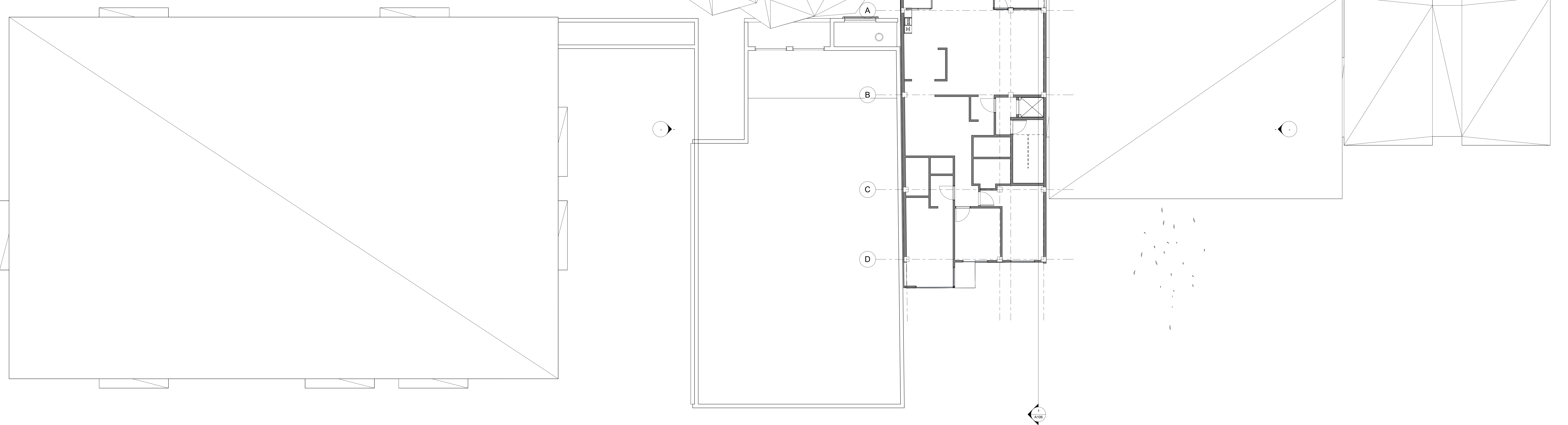
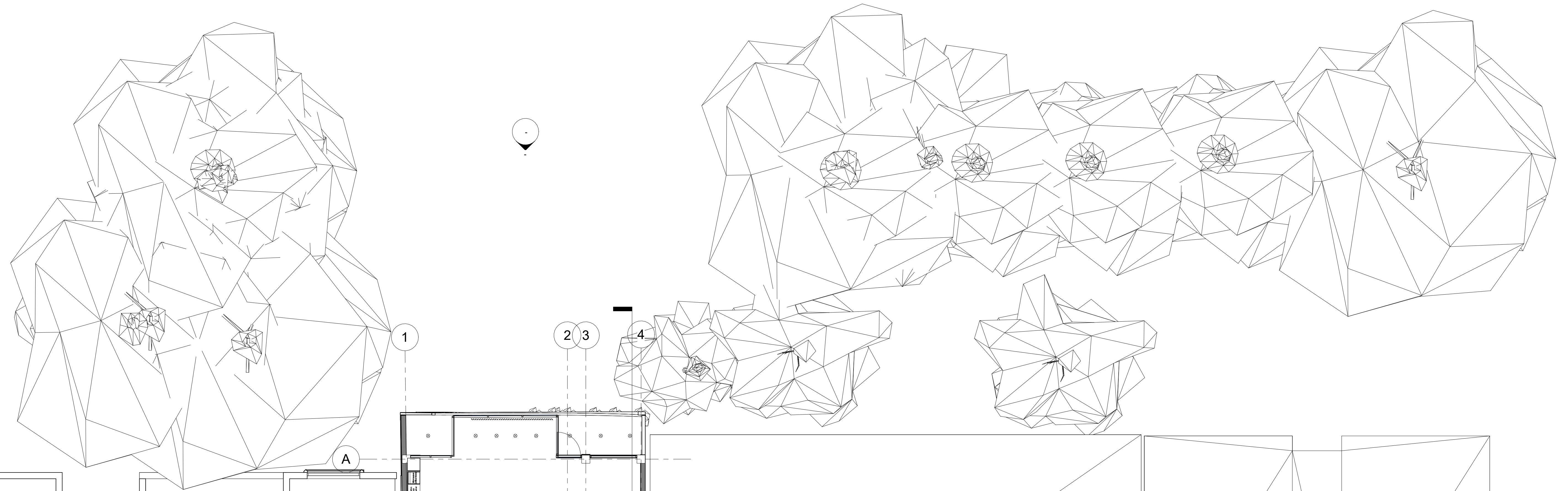
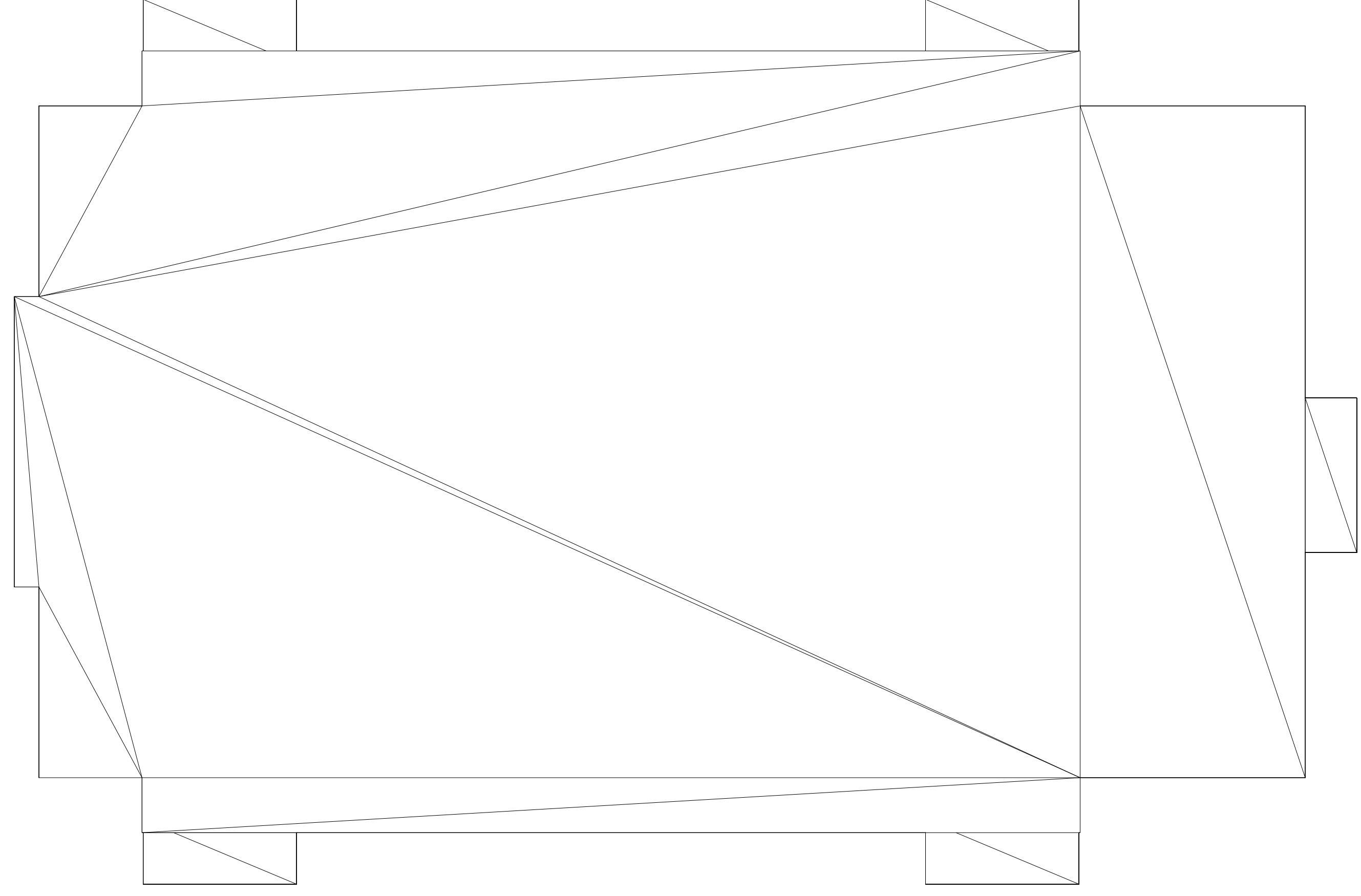


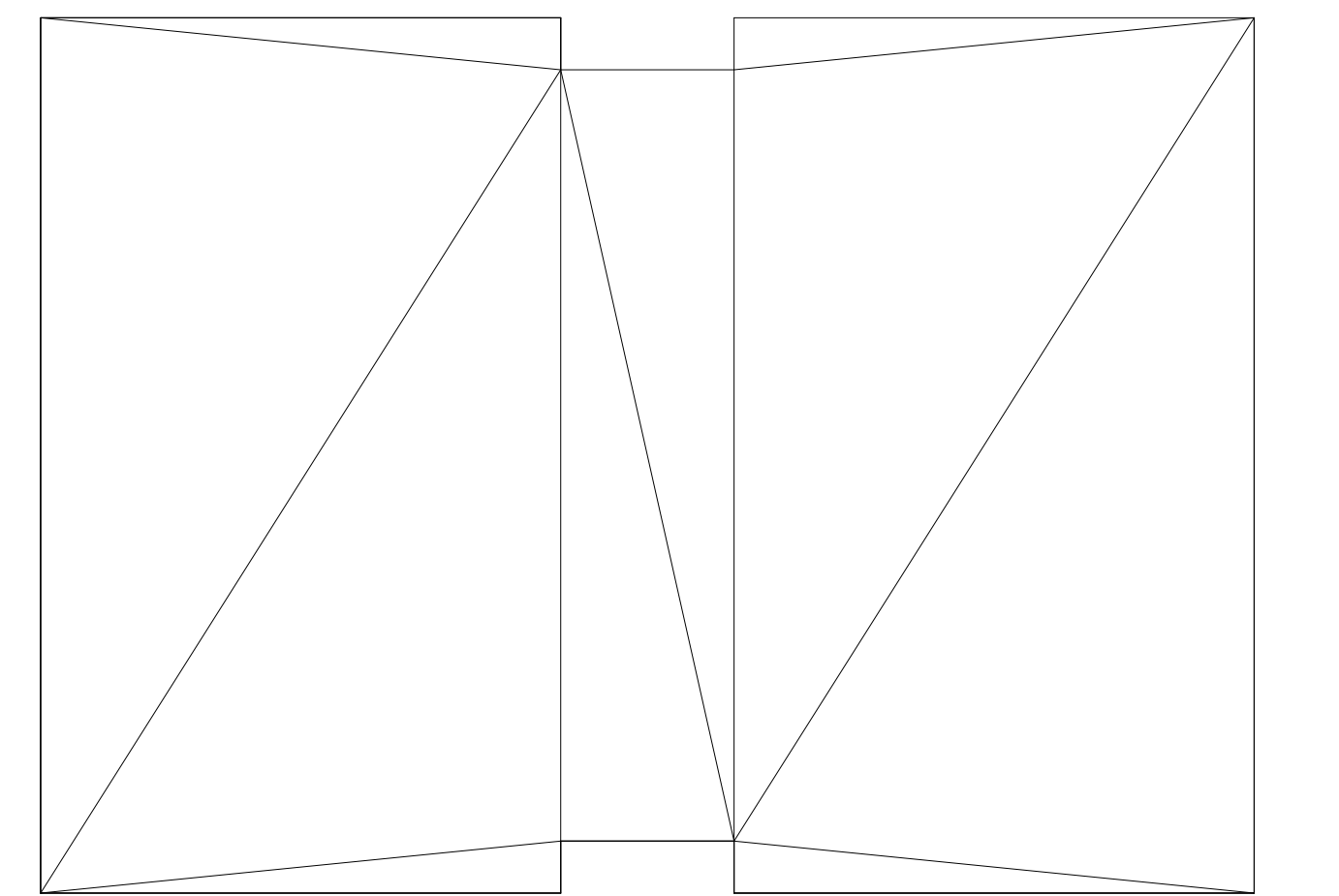
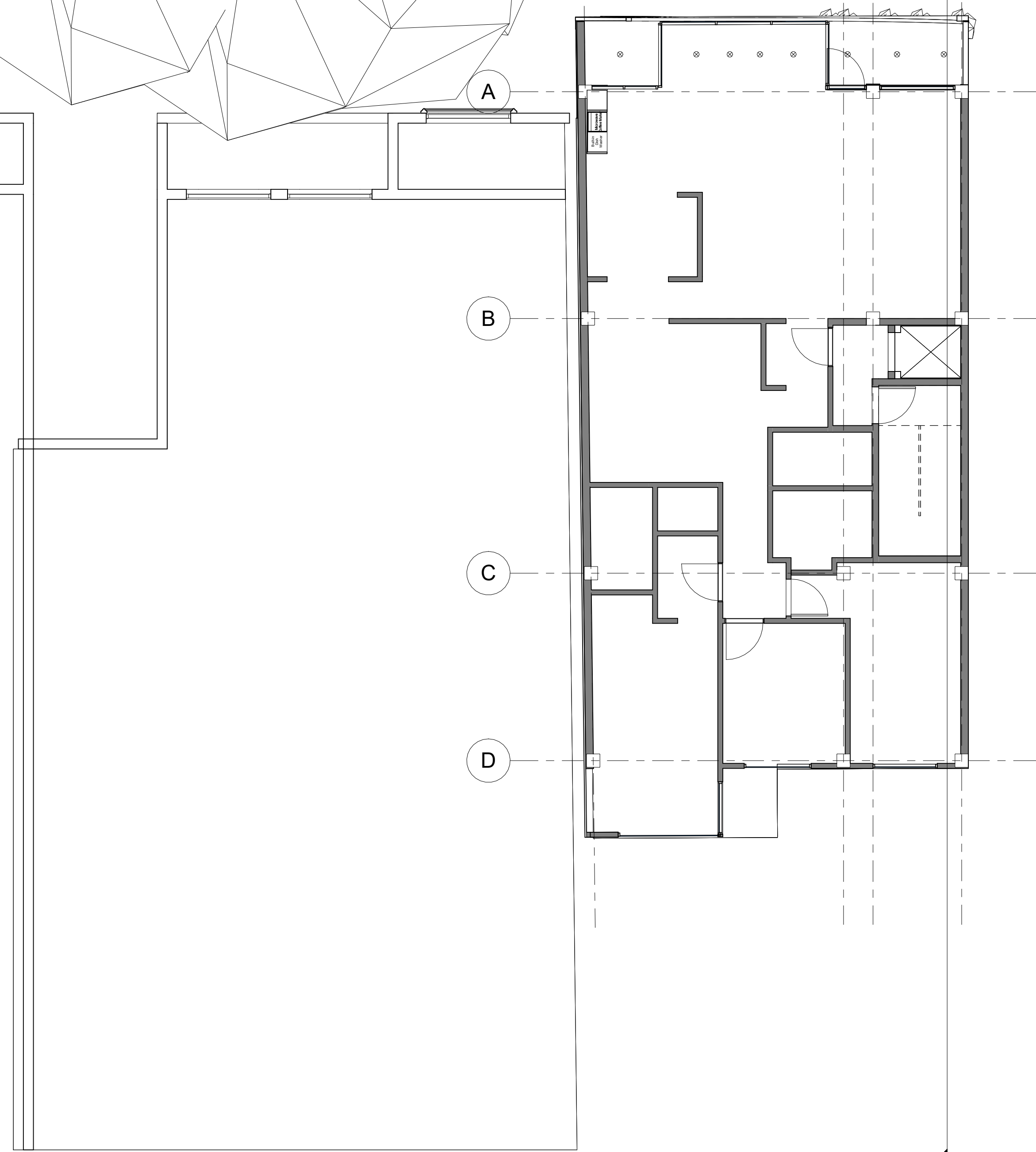
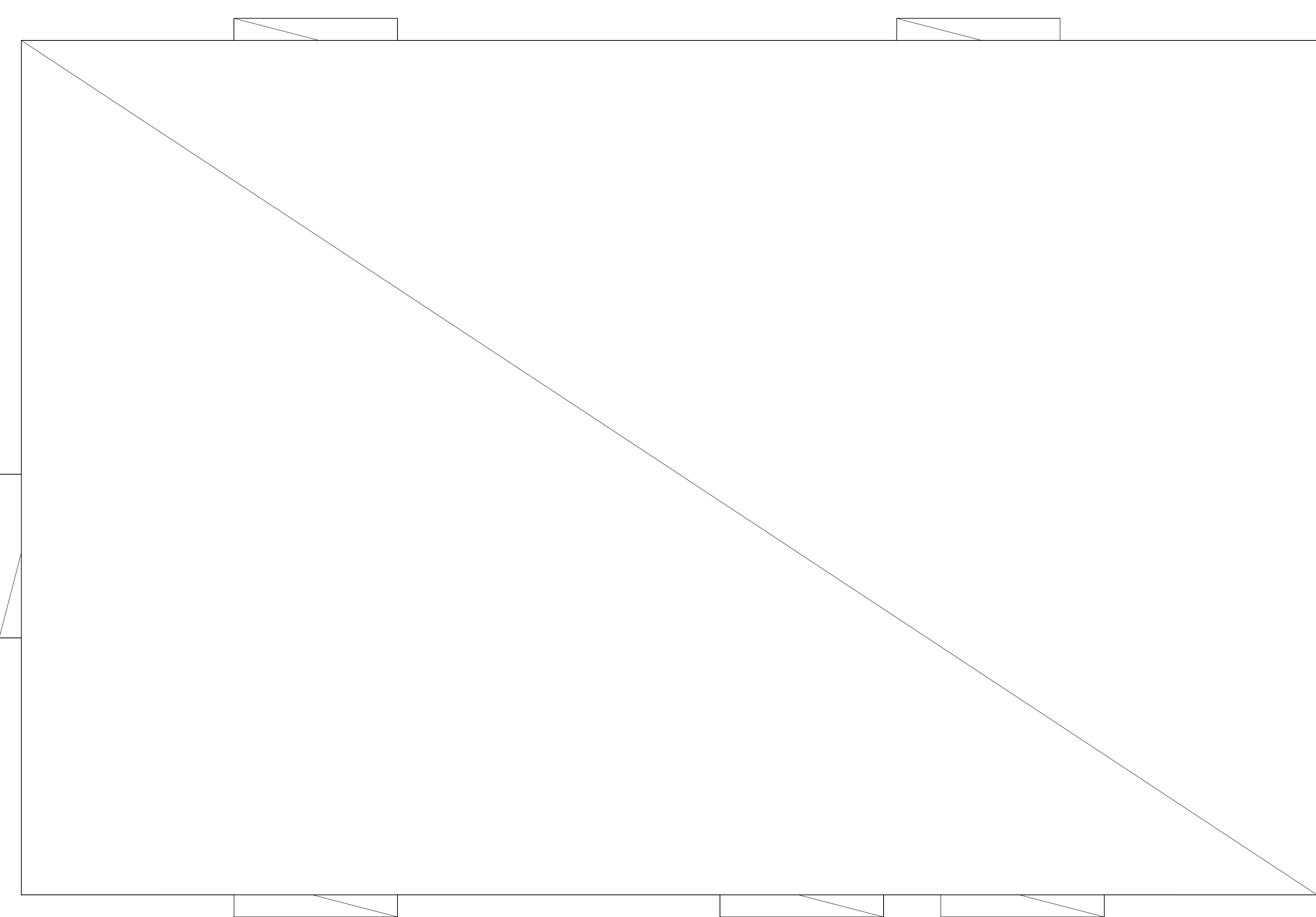
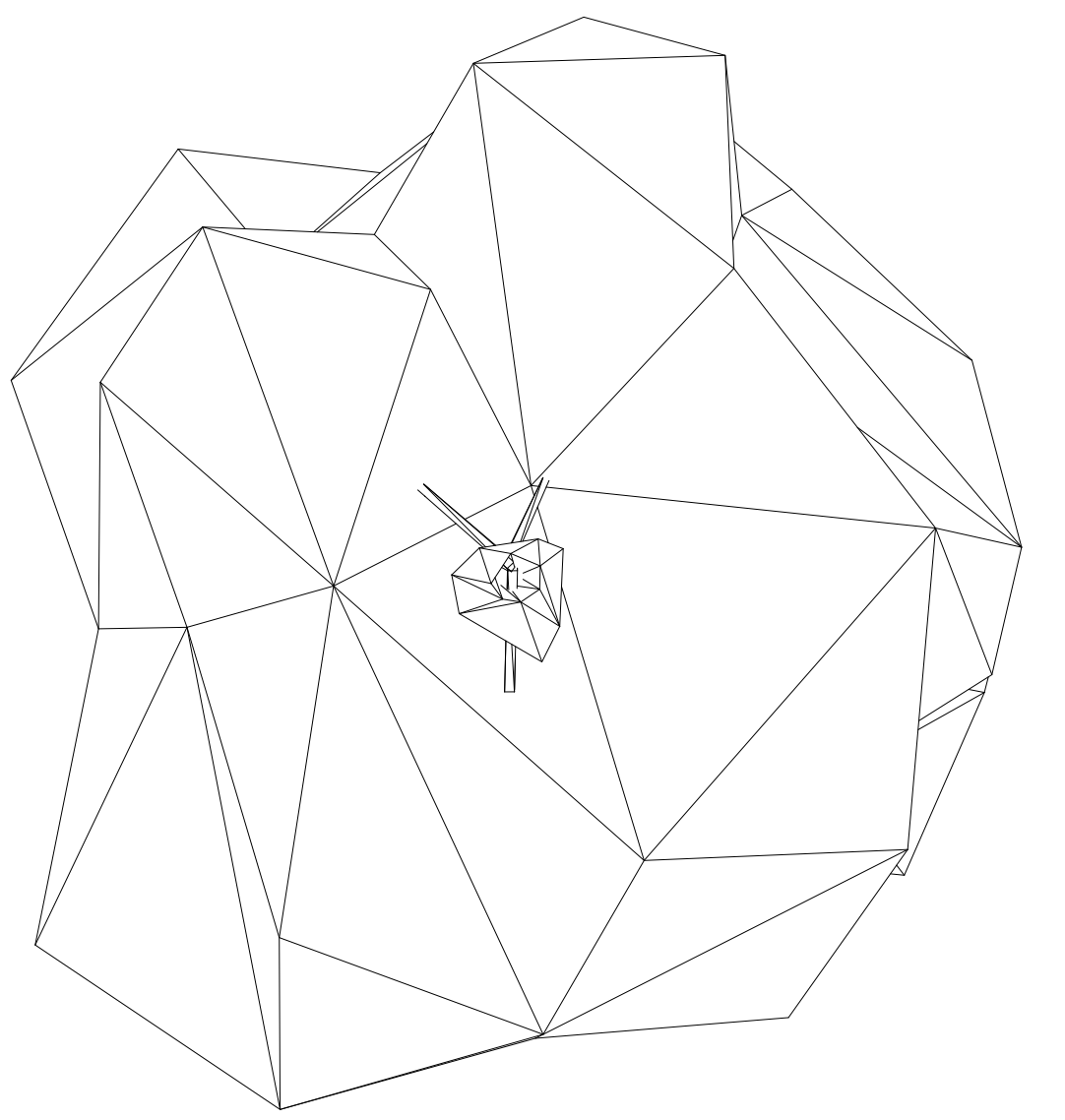
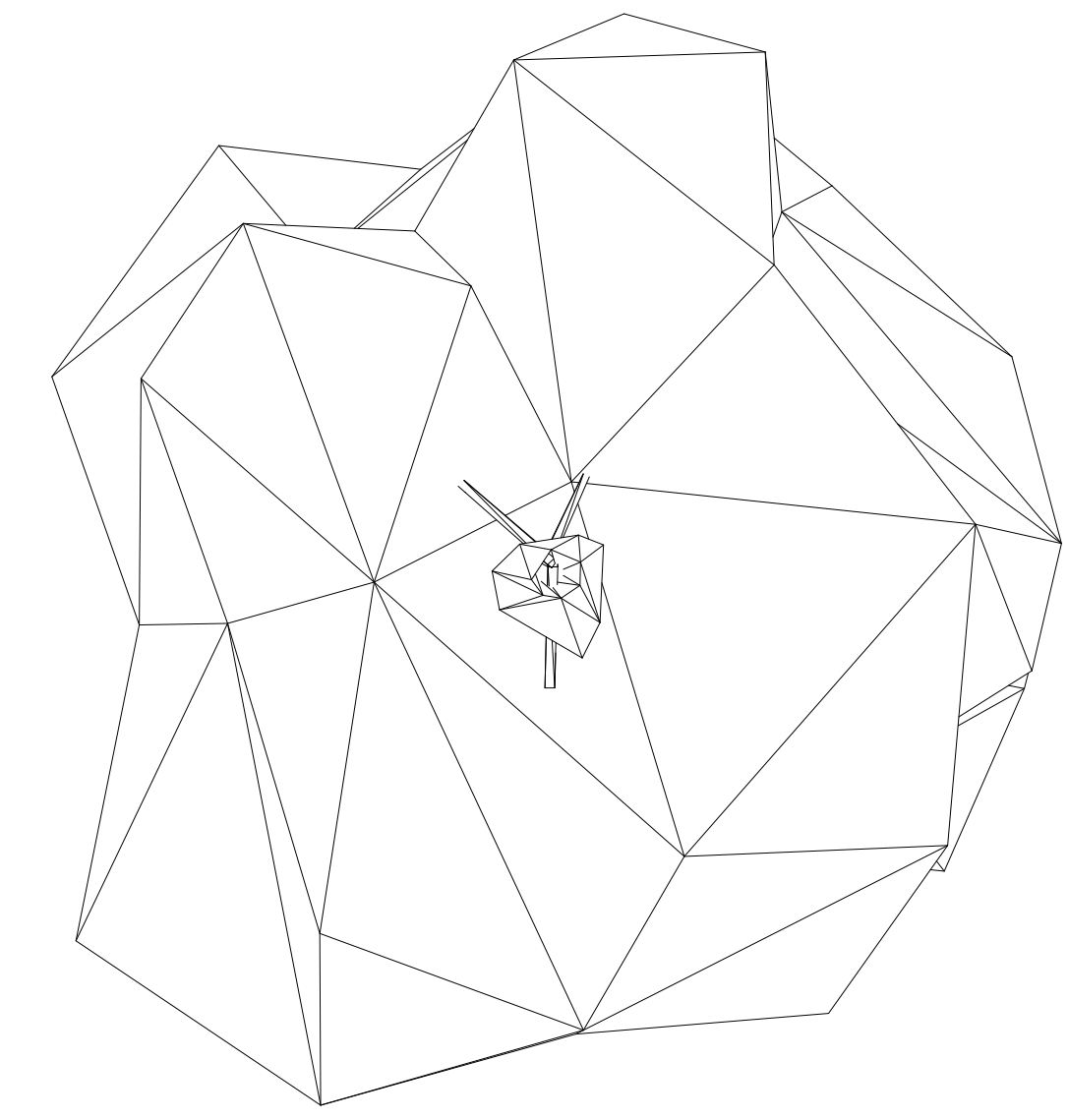
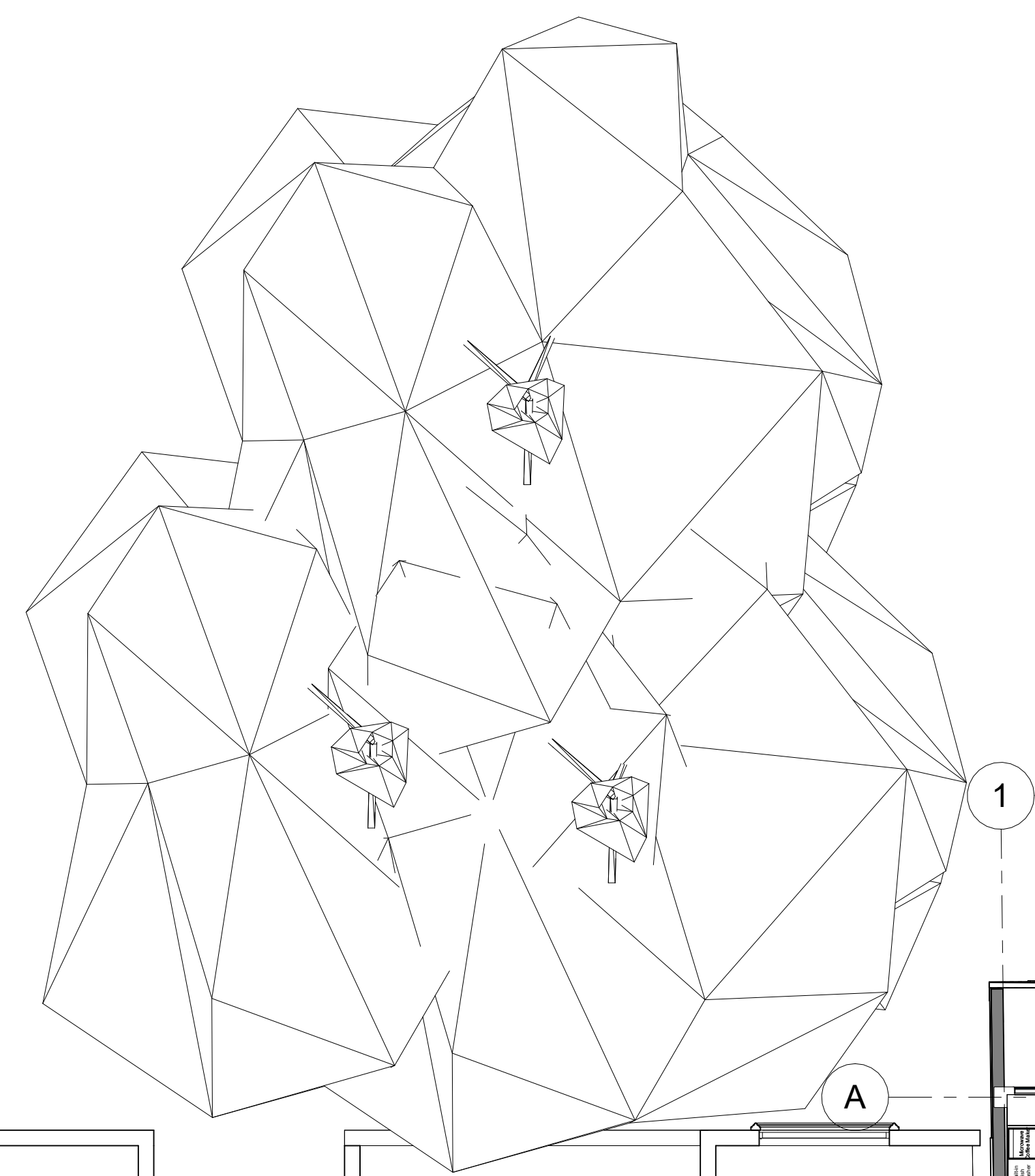
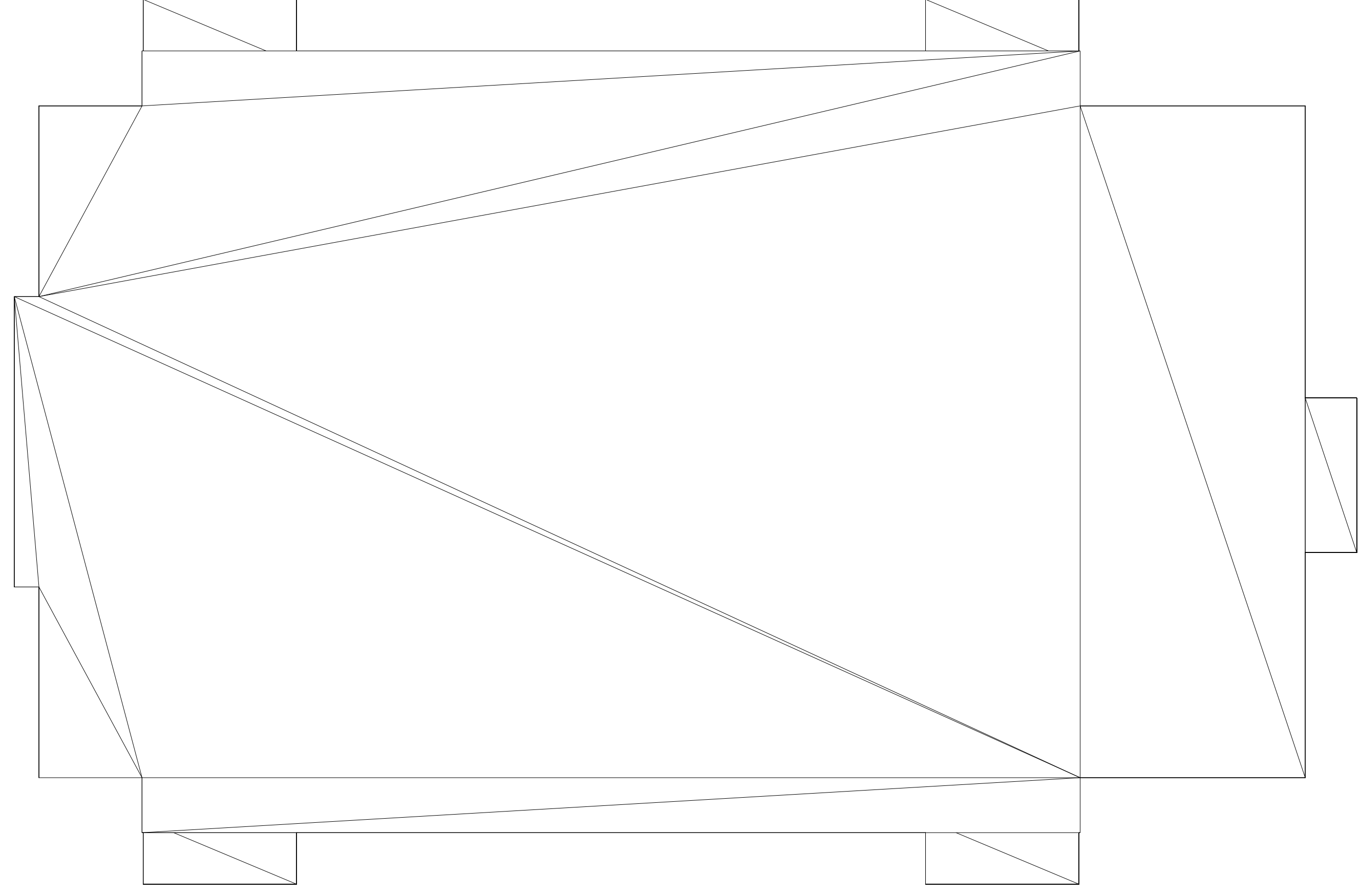


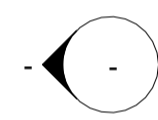
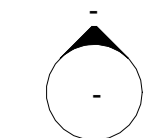
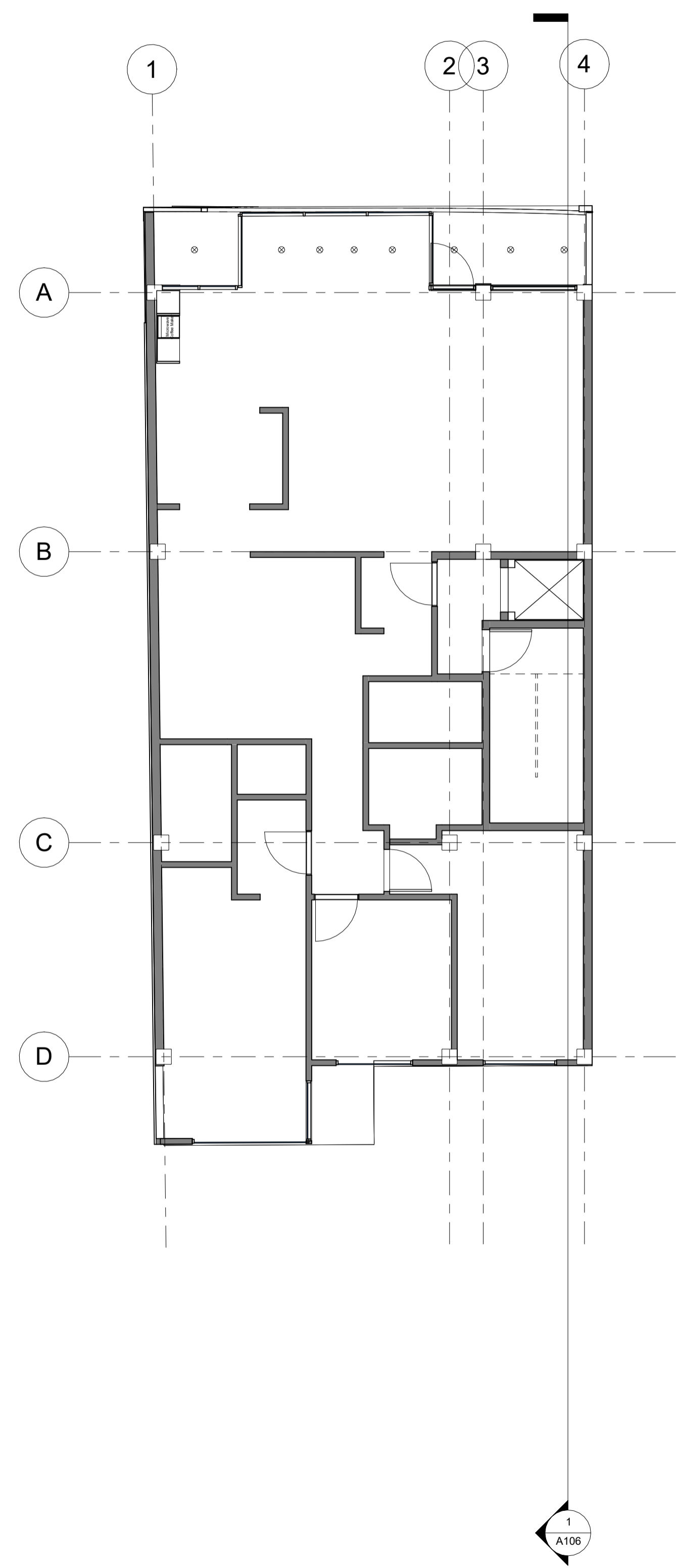
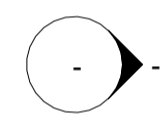
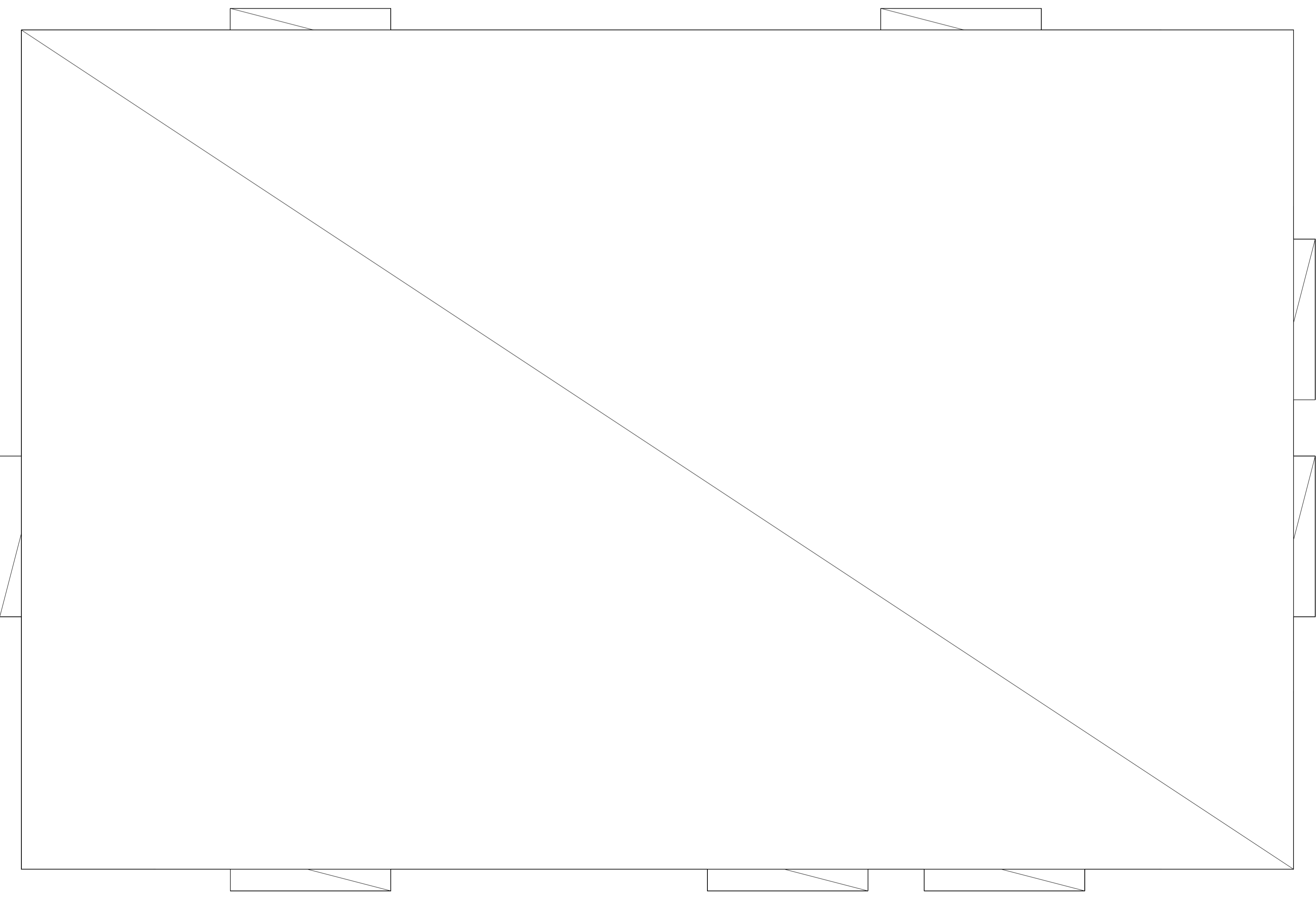


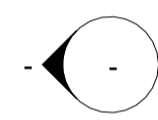
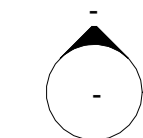
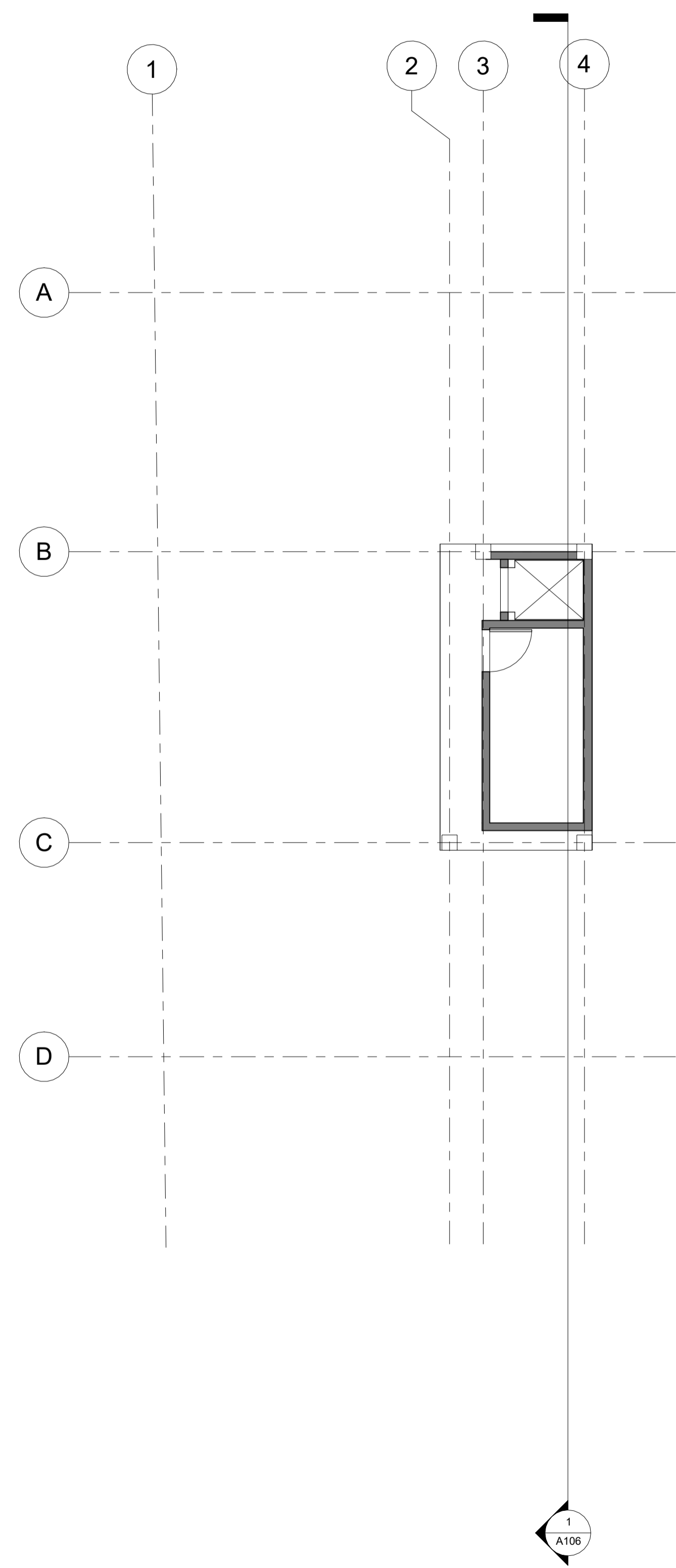
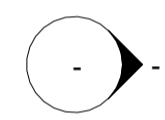
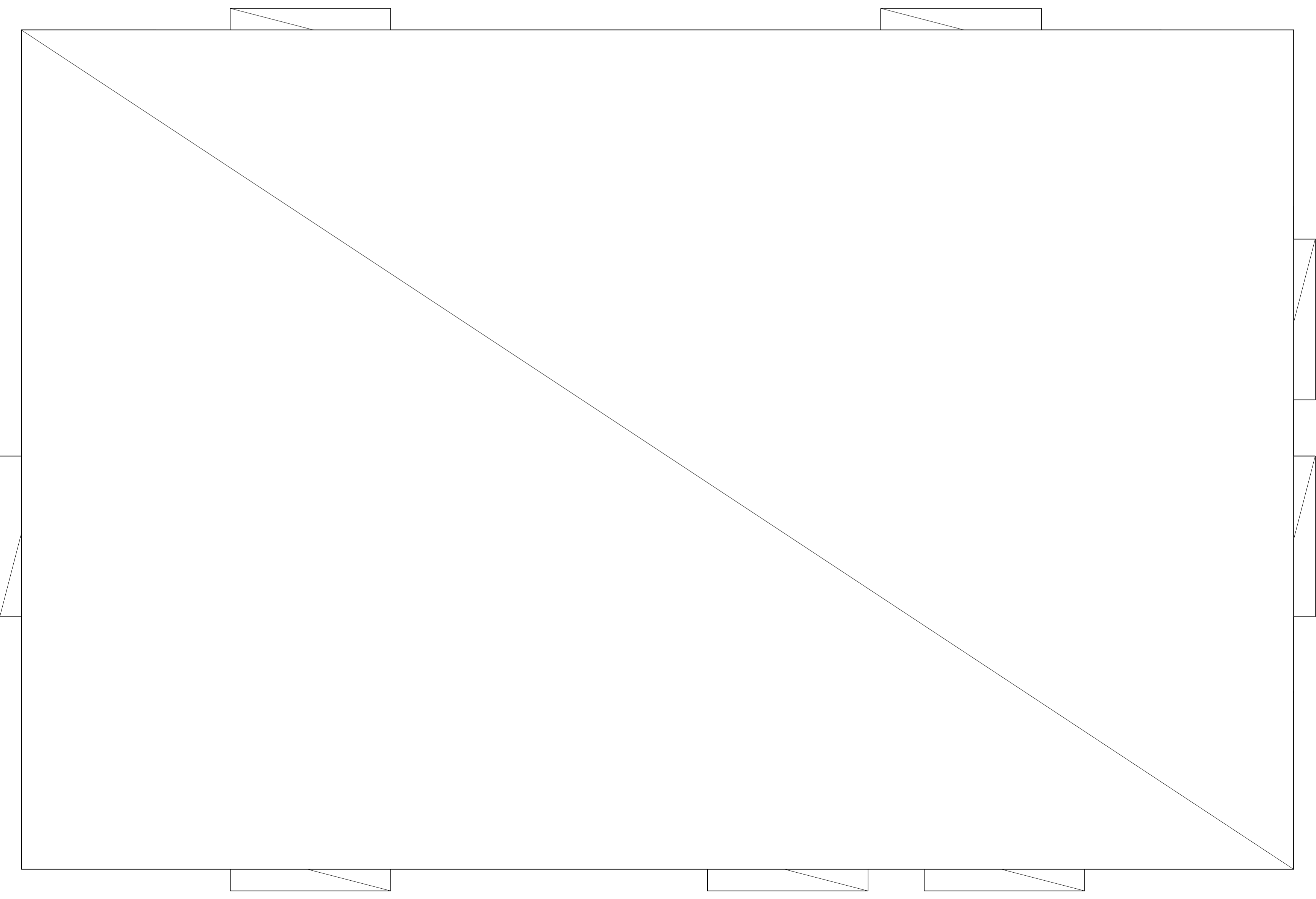


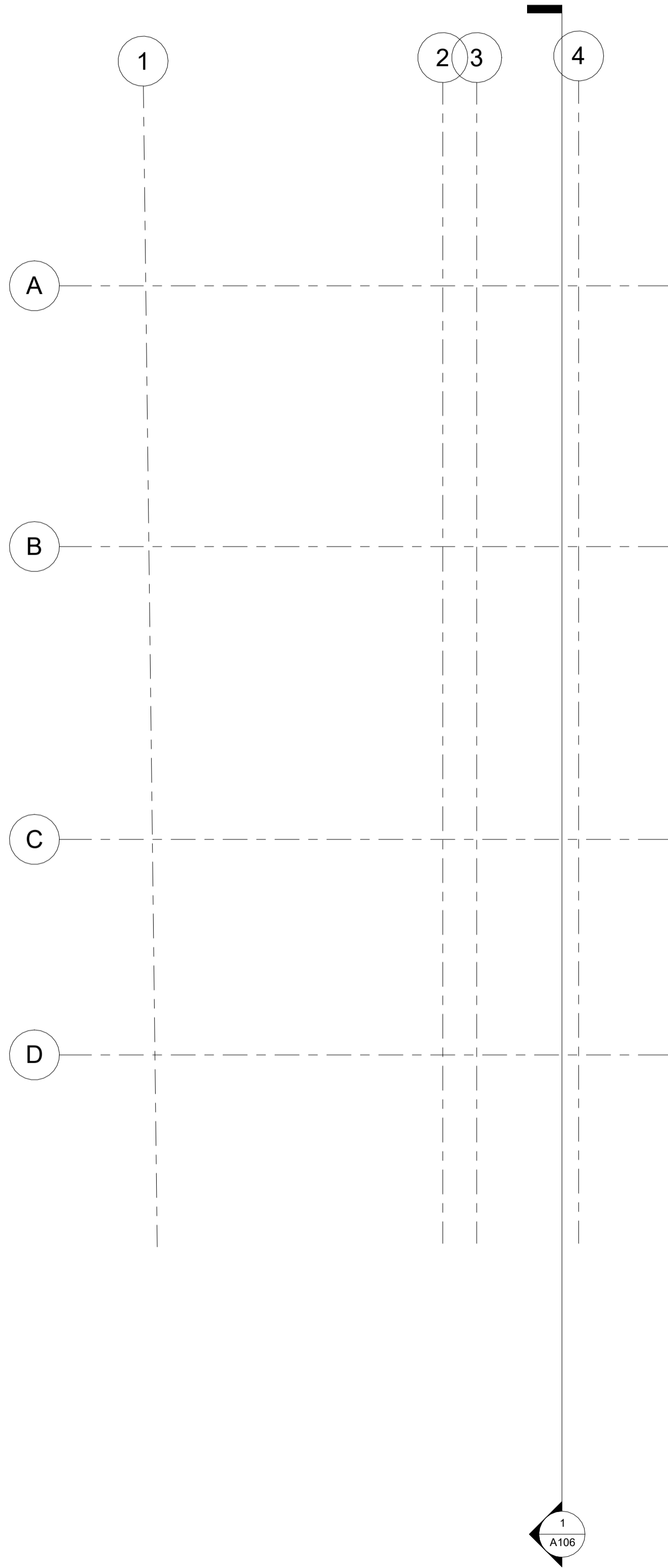
1
A106

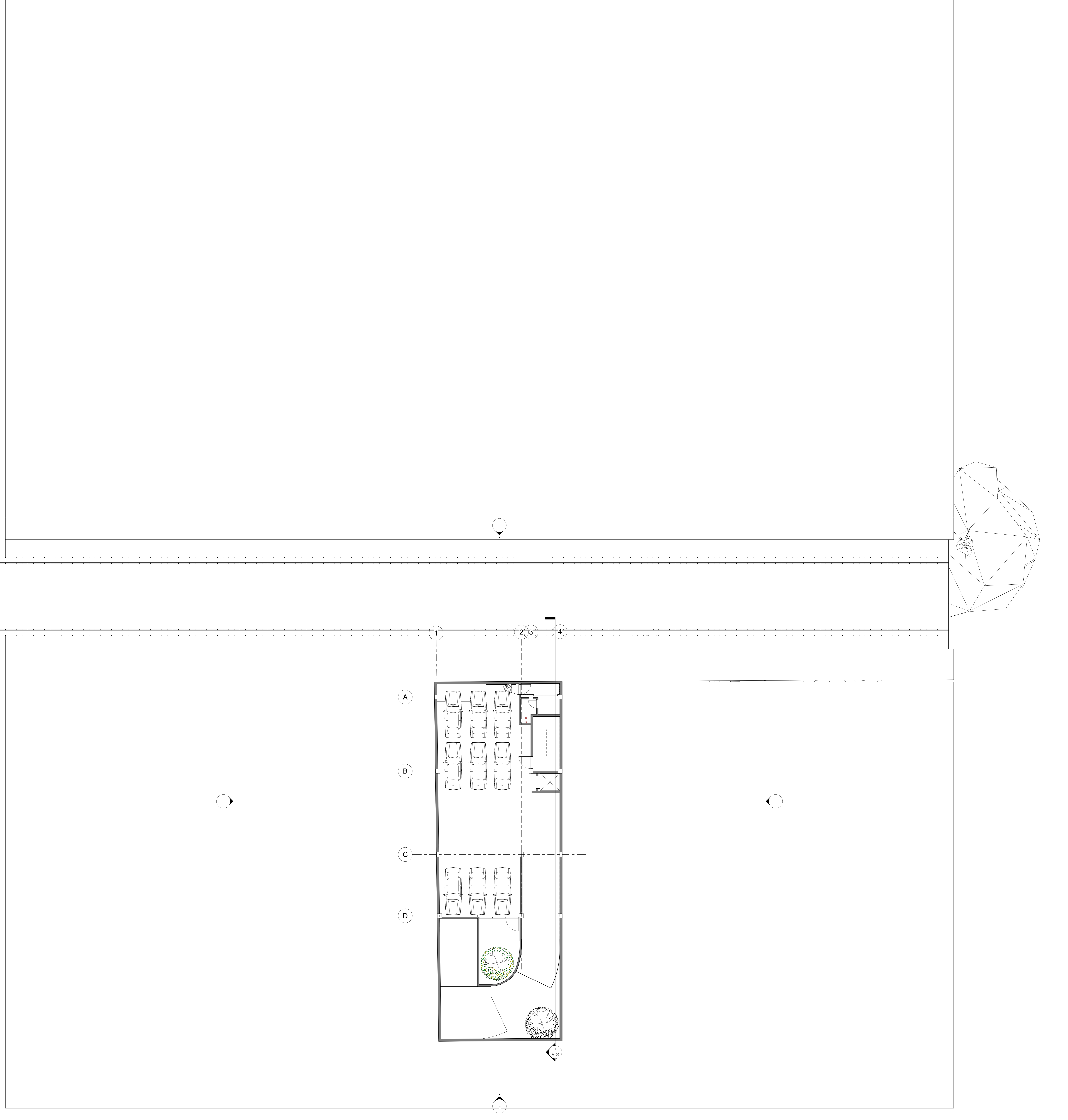


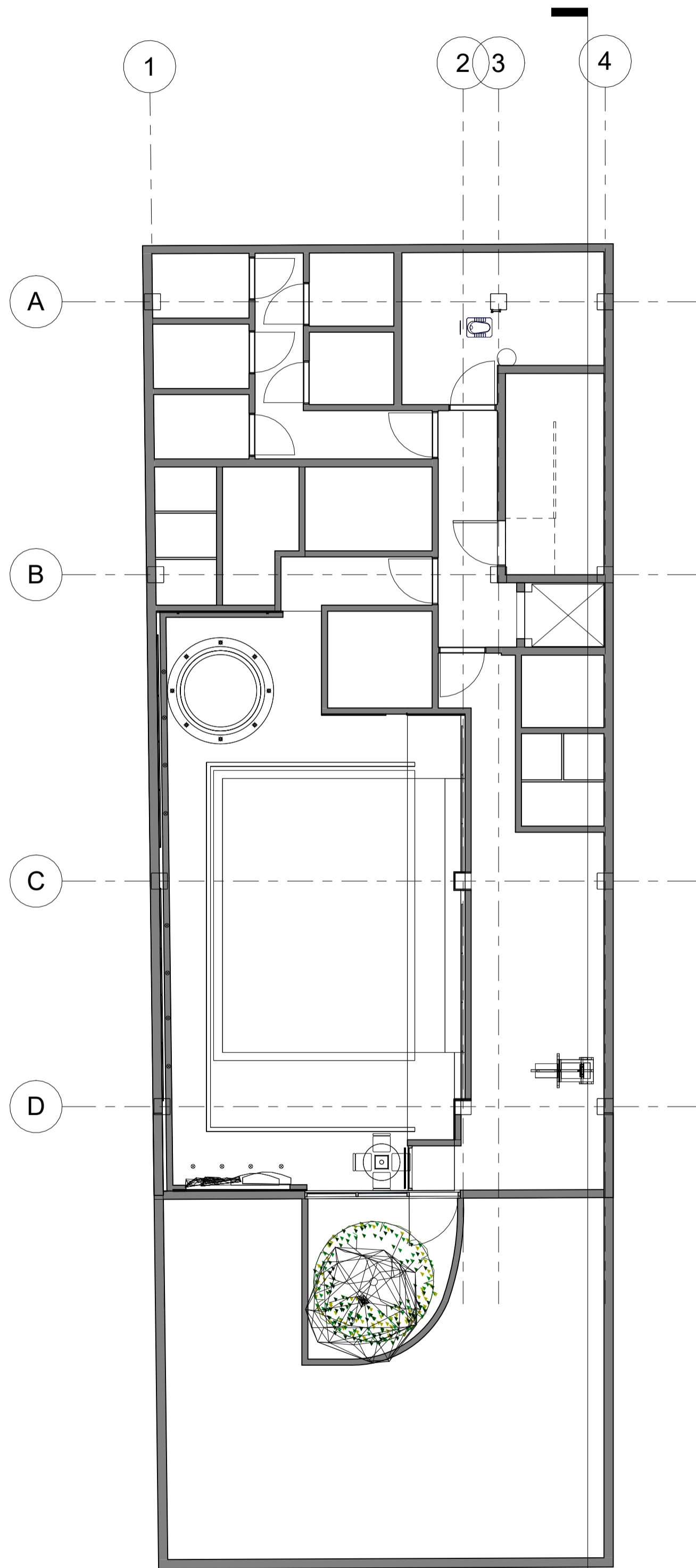












D

C

B

A

Level 8
27.10 m

Level 7
23.40 m

Level 6
19.70 m

Level 5
16.00 m

Level 4
12.30 m

Level 3
8.60 m

Level 2
4.90 m

Level 1
0.40 m

Level 0
0.00 m

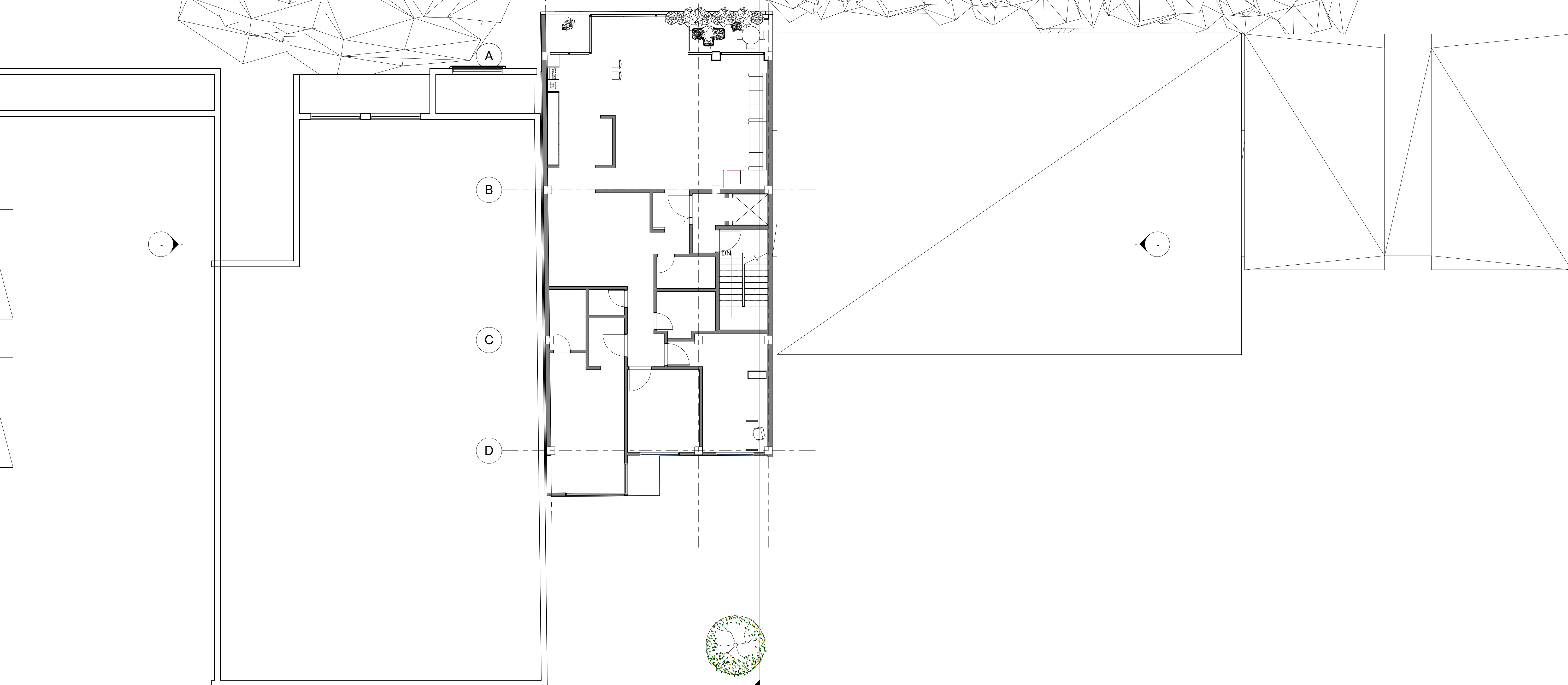
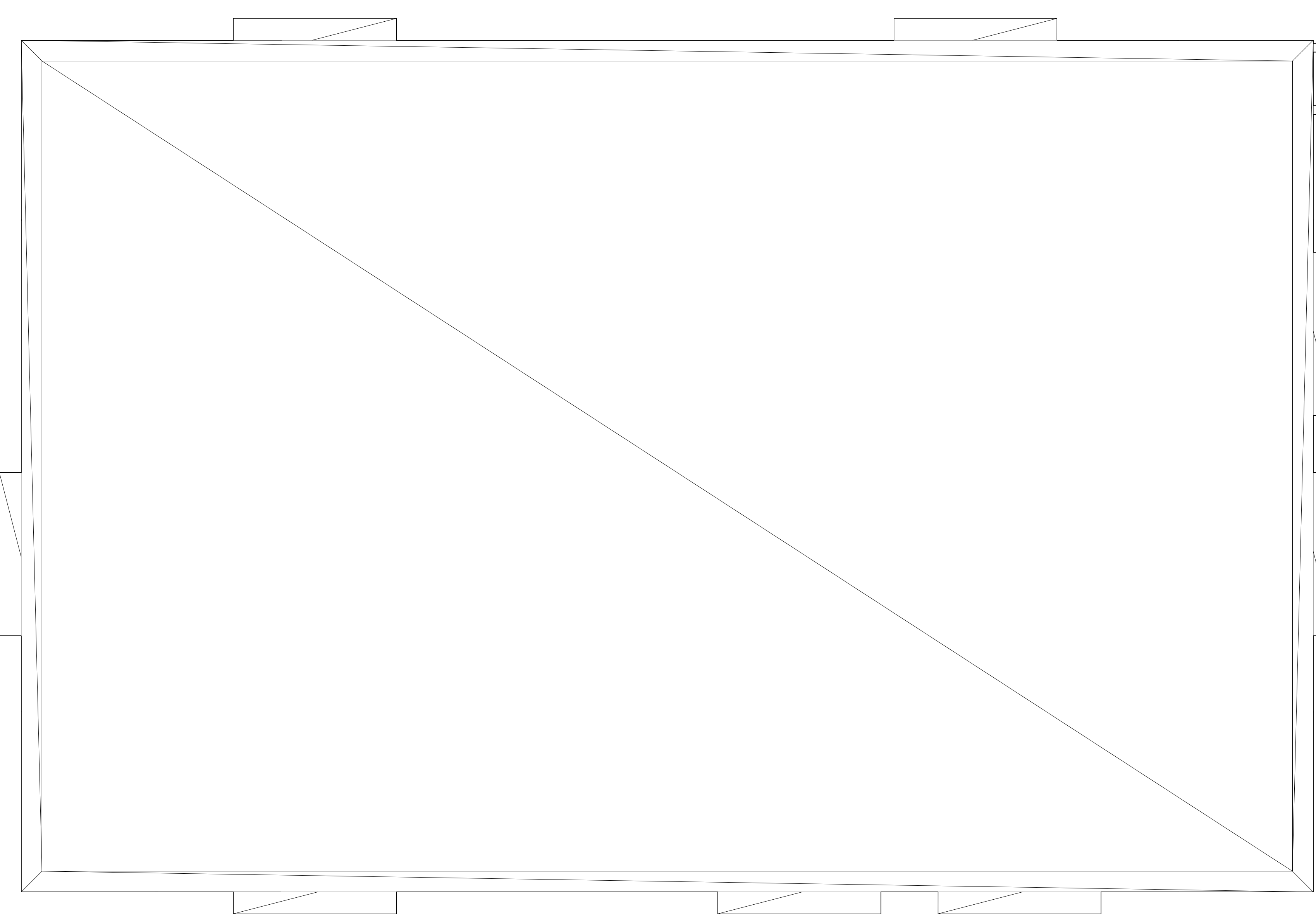
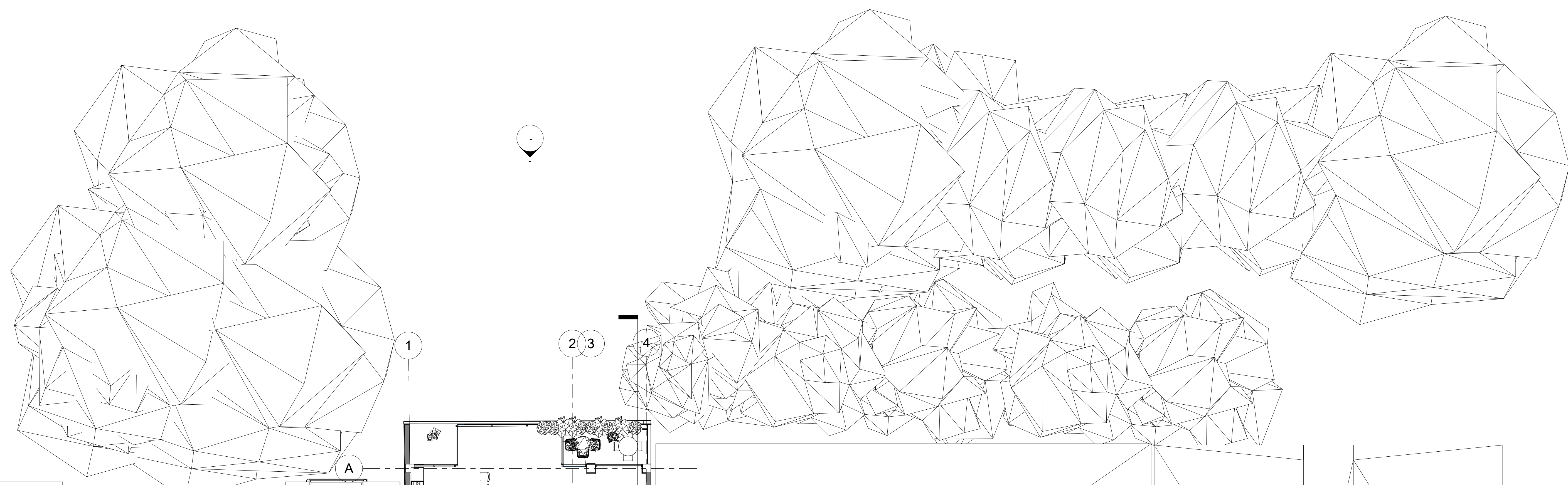
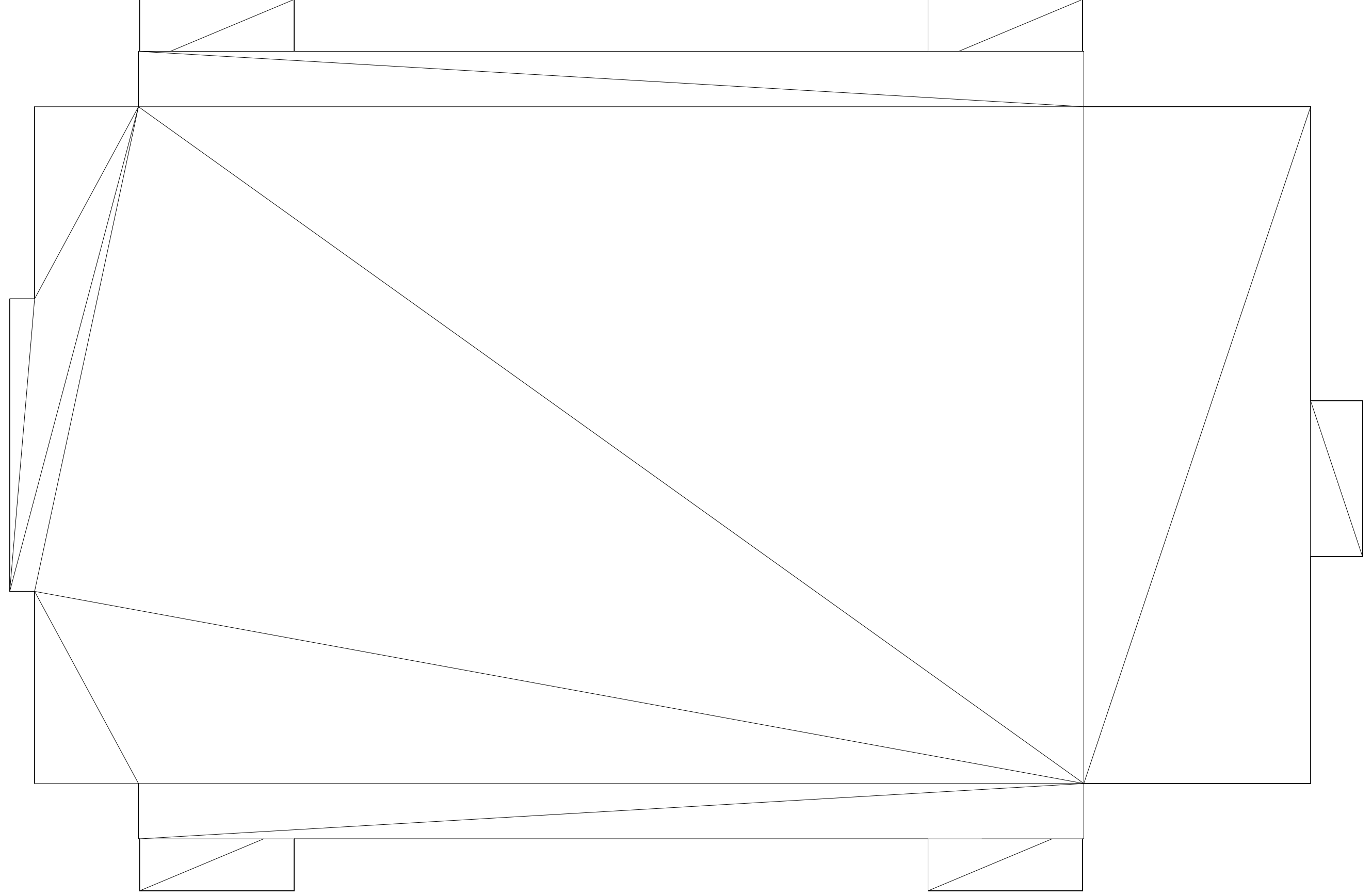
Level -1
-2.84 m

Level -2
-6.44 m

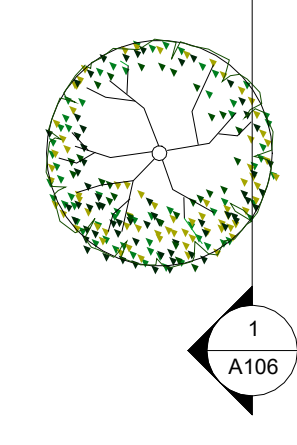
24.50 m

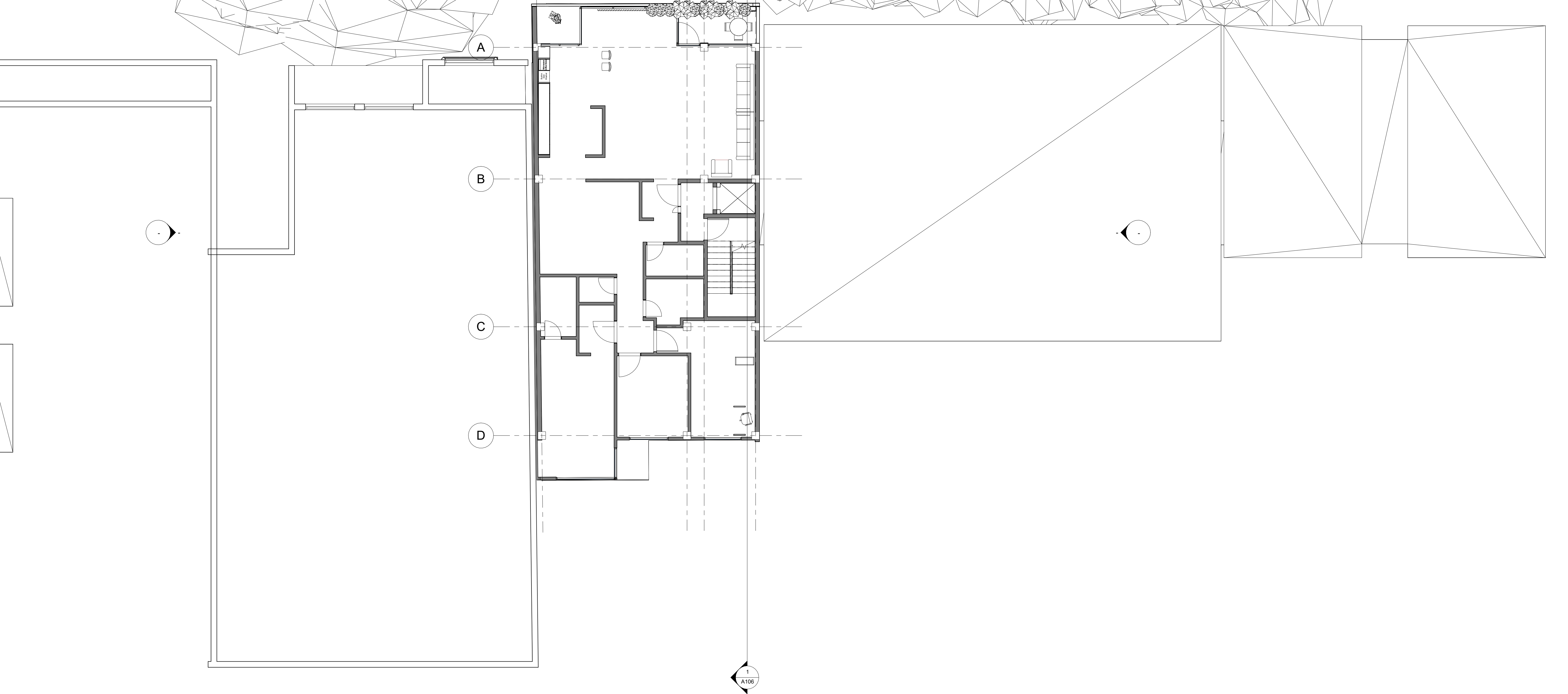
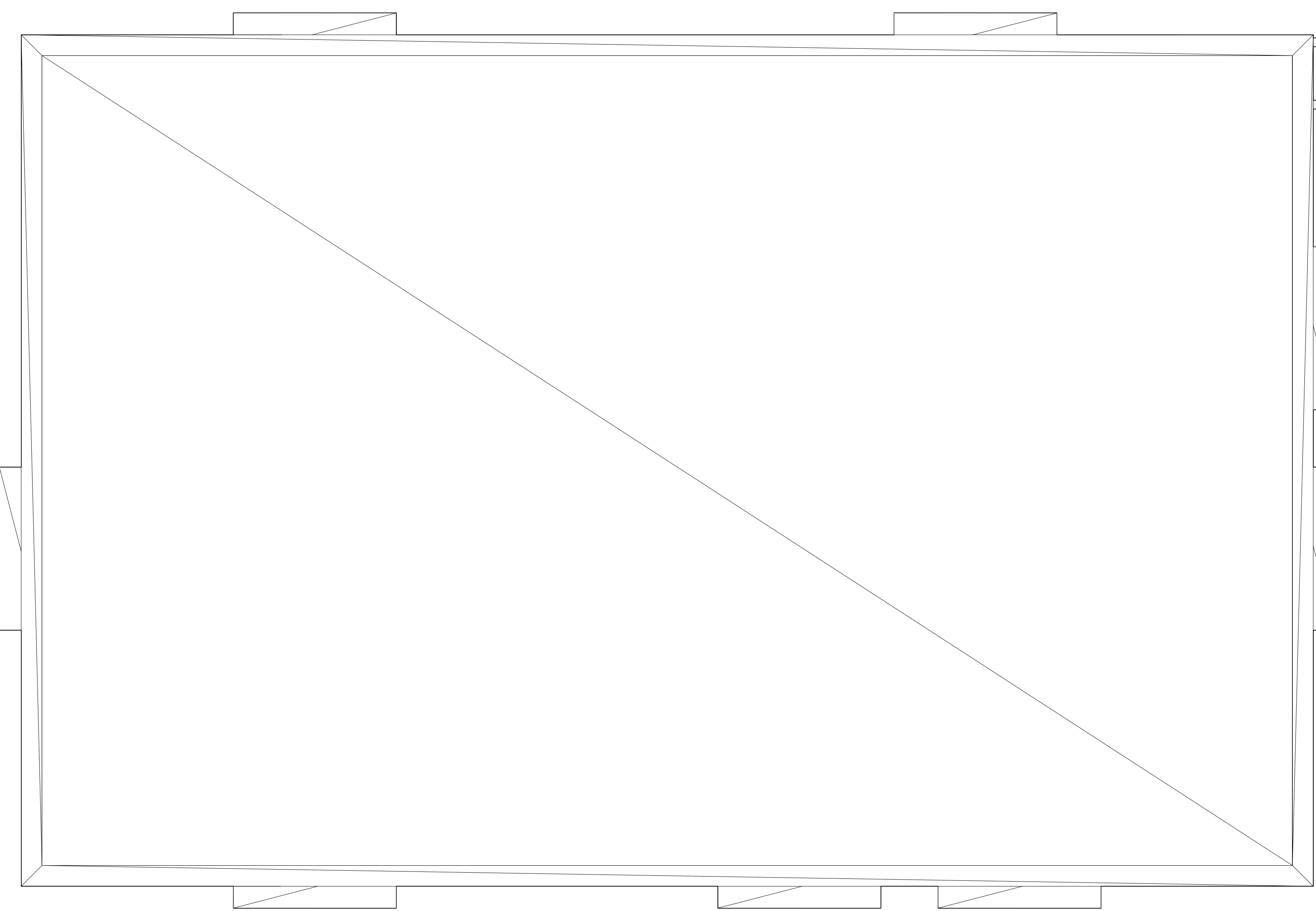
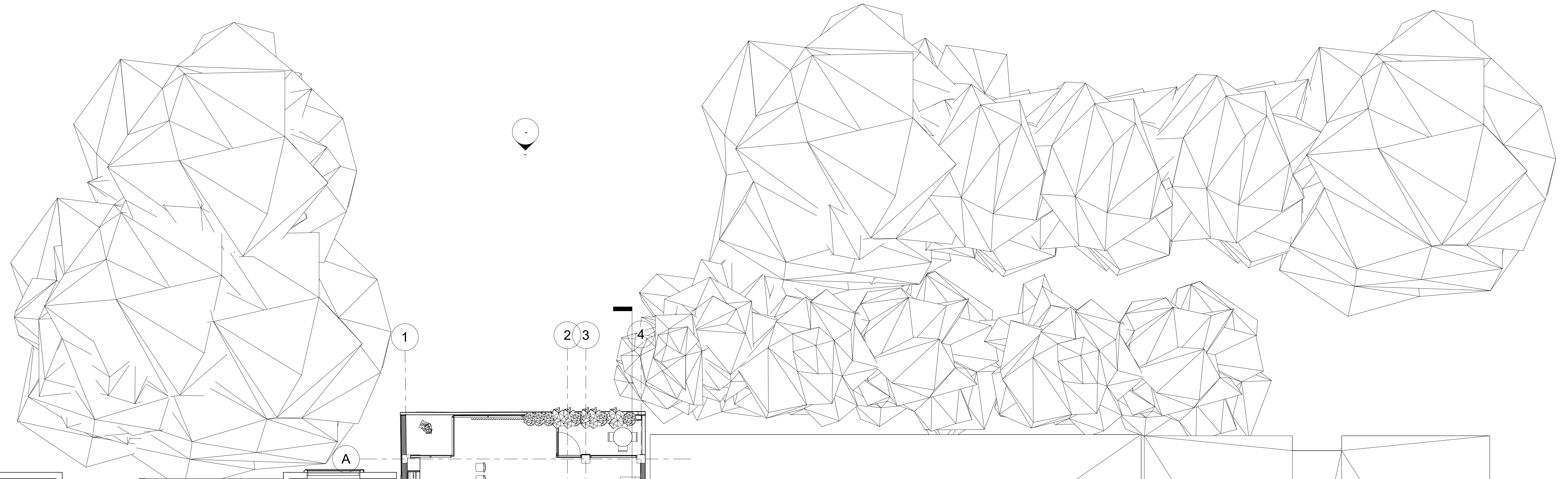
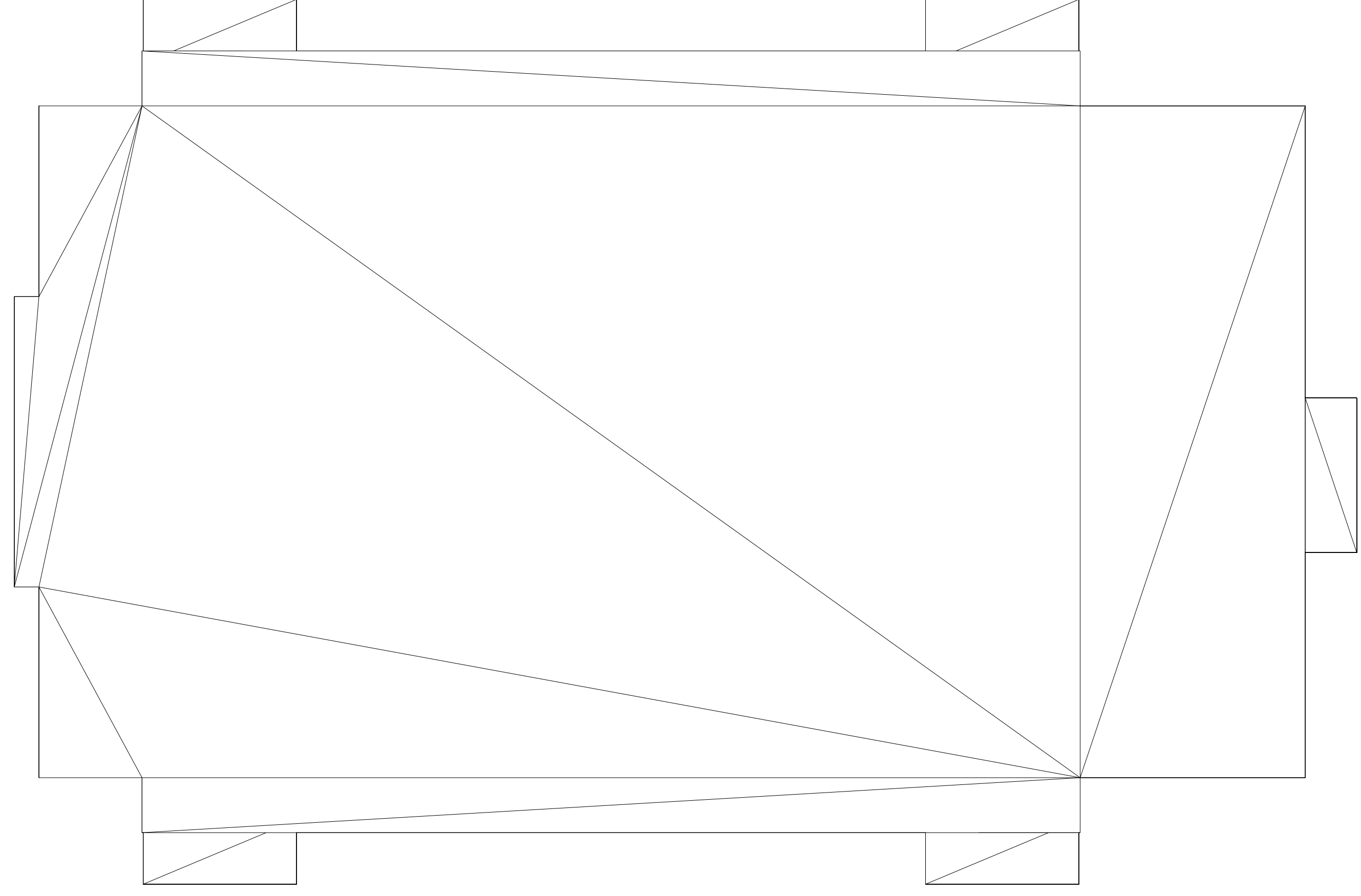


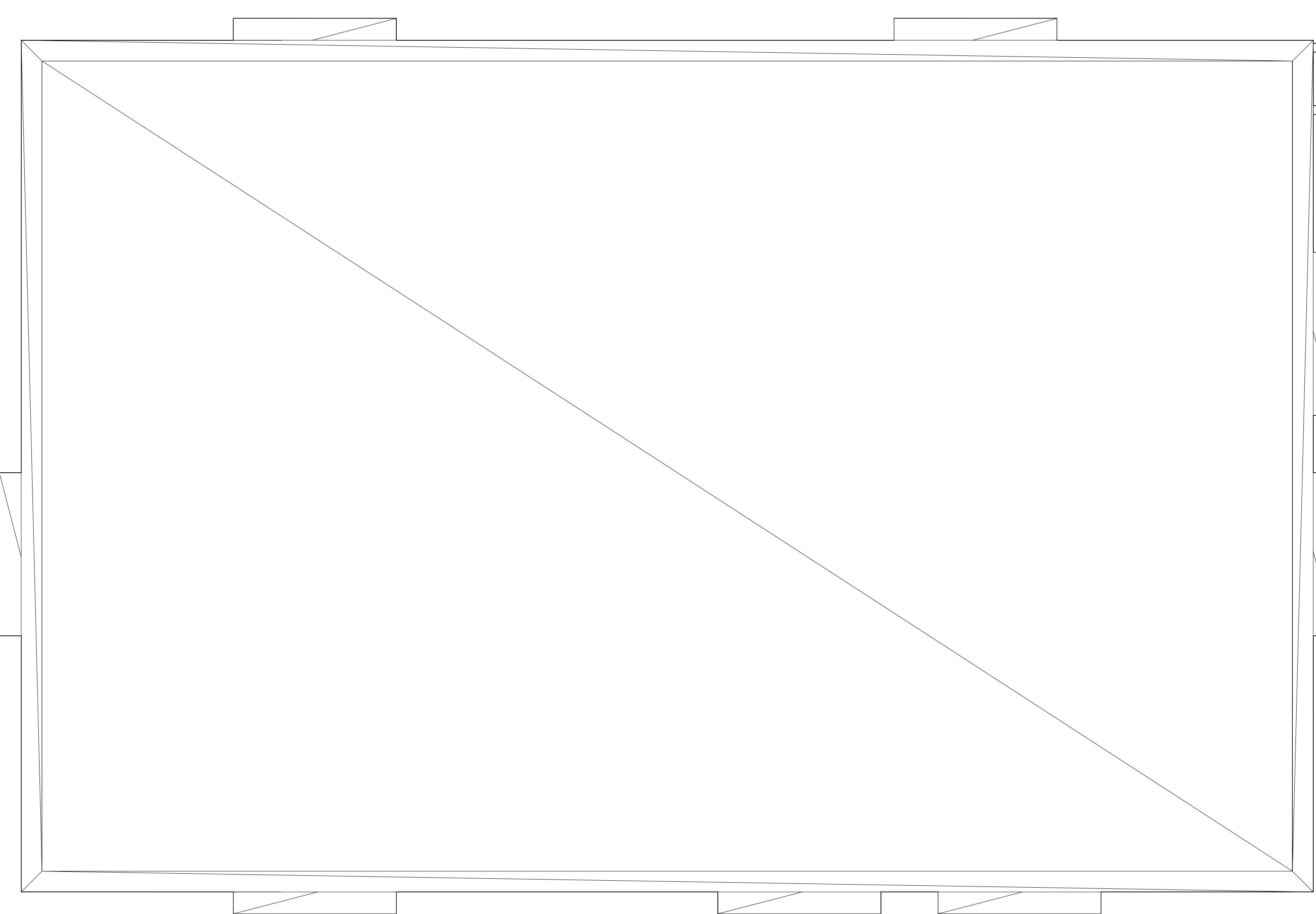
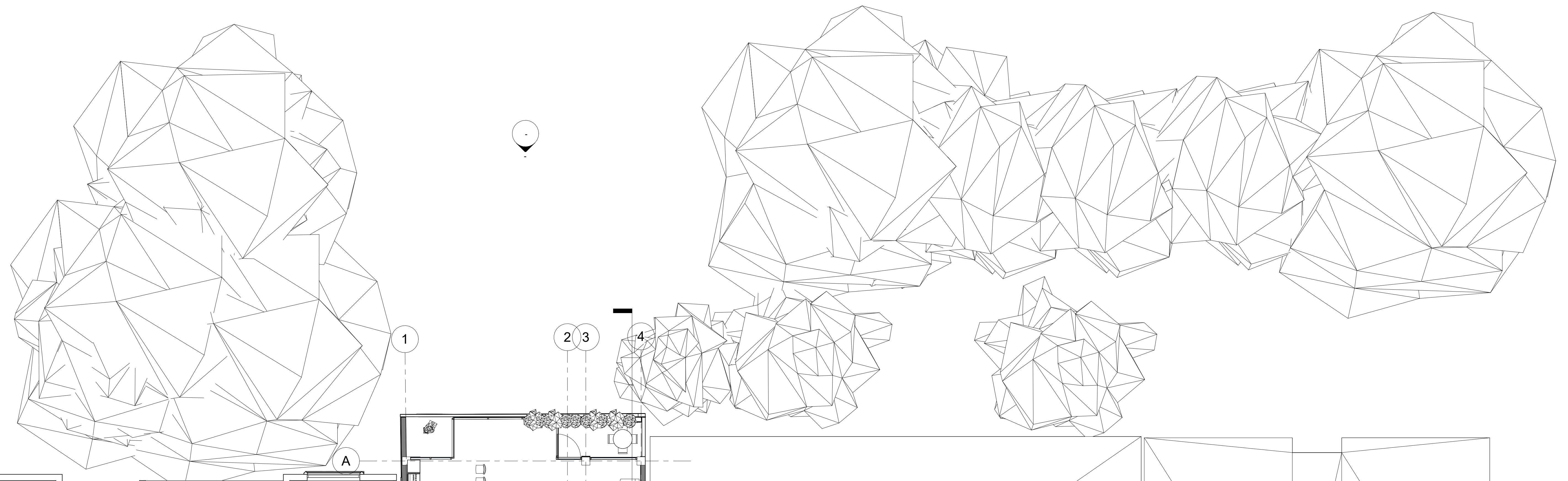
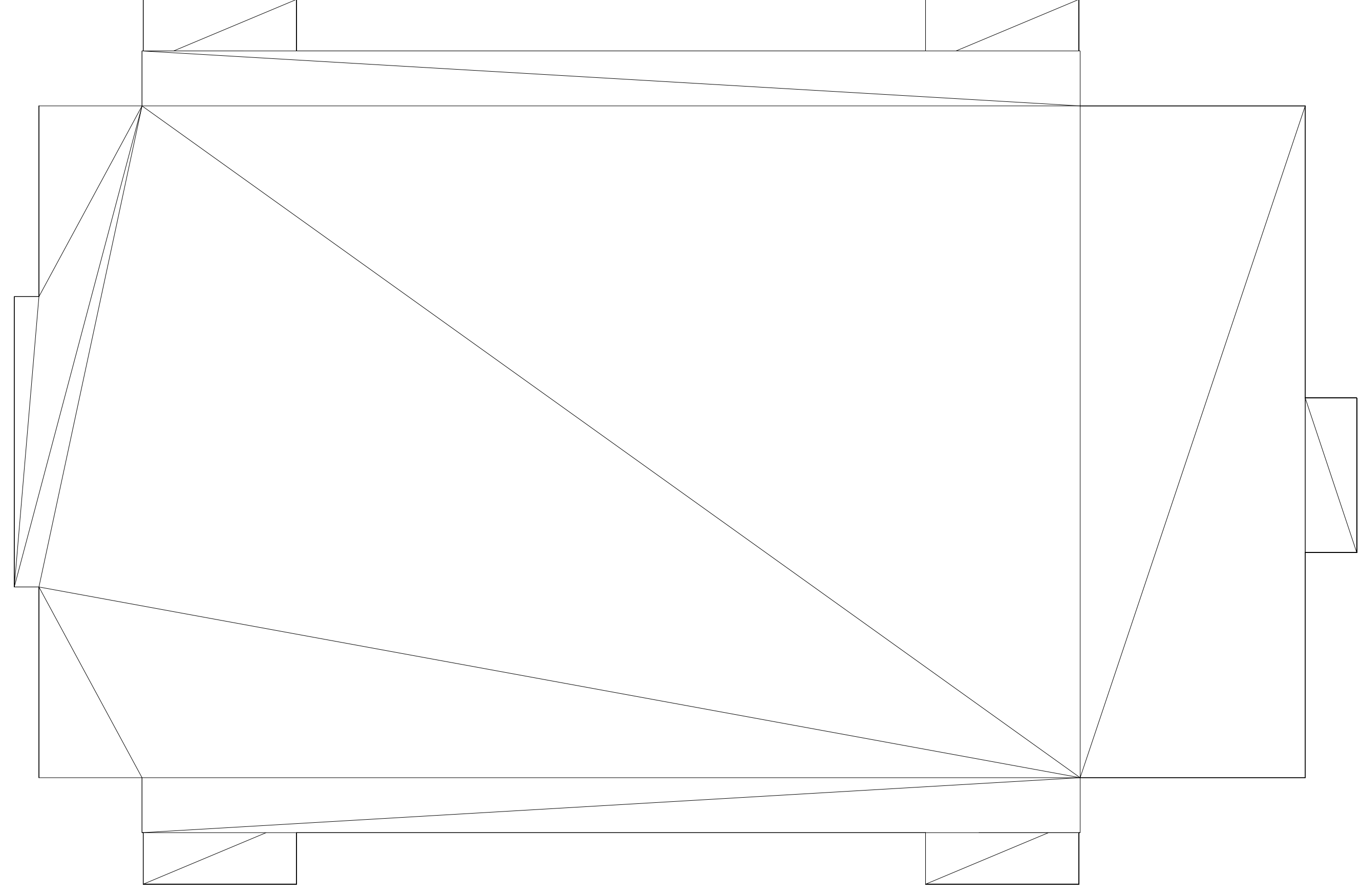


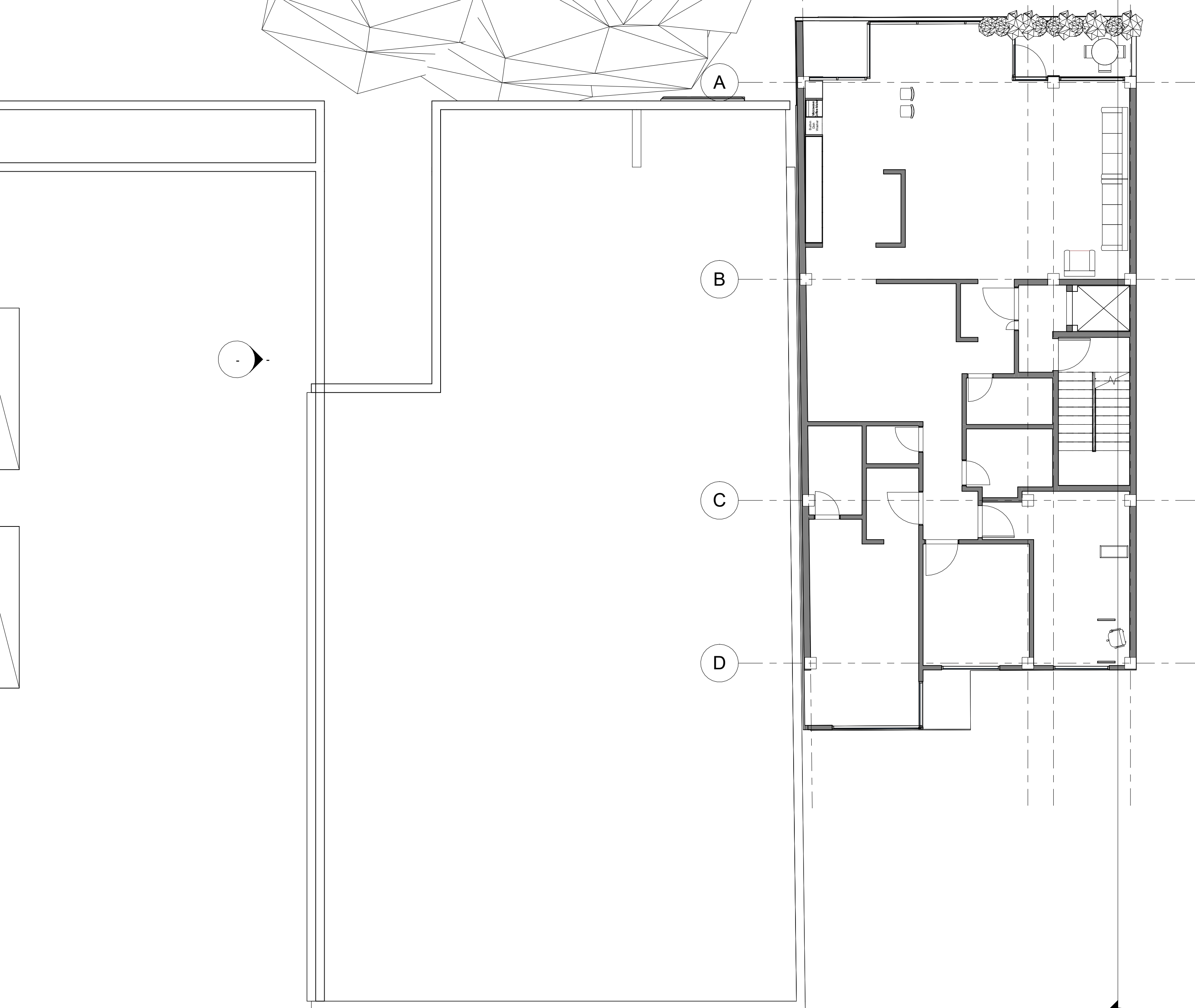
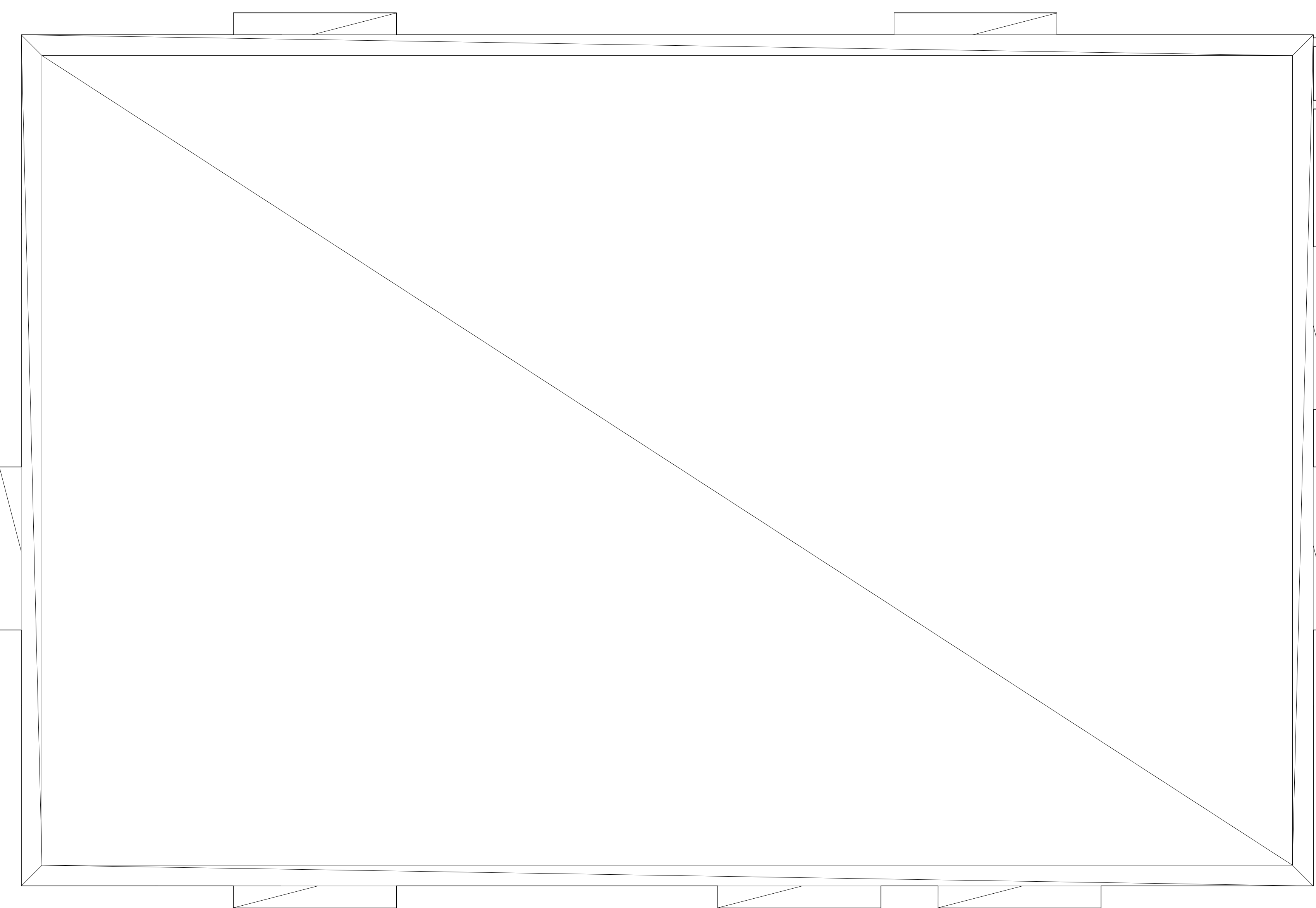
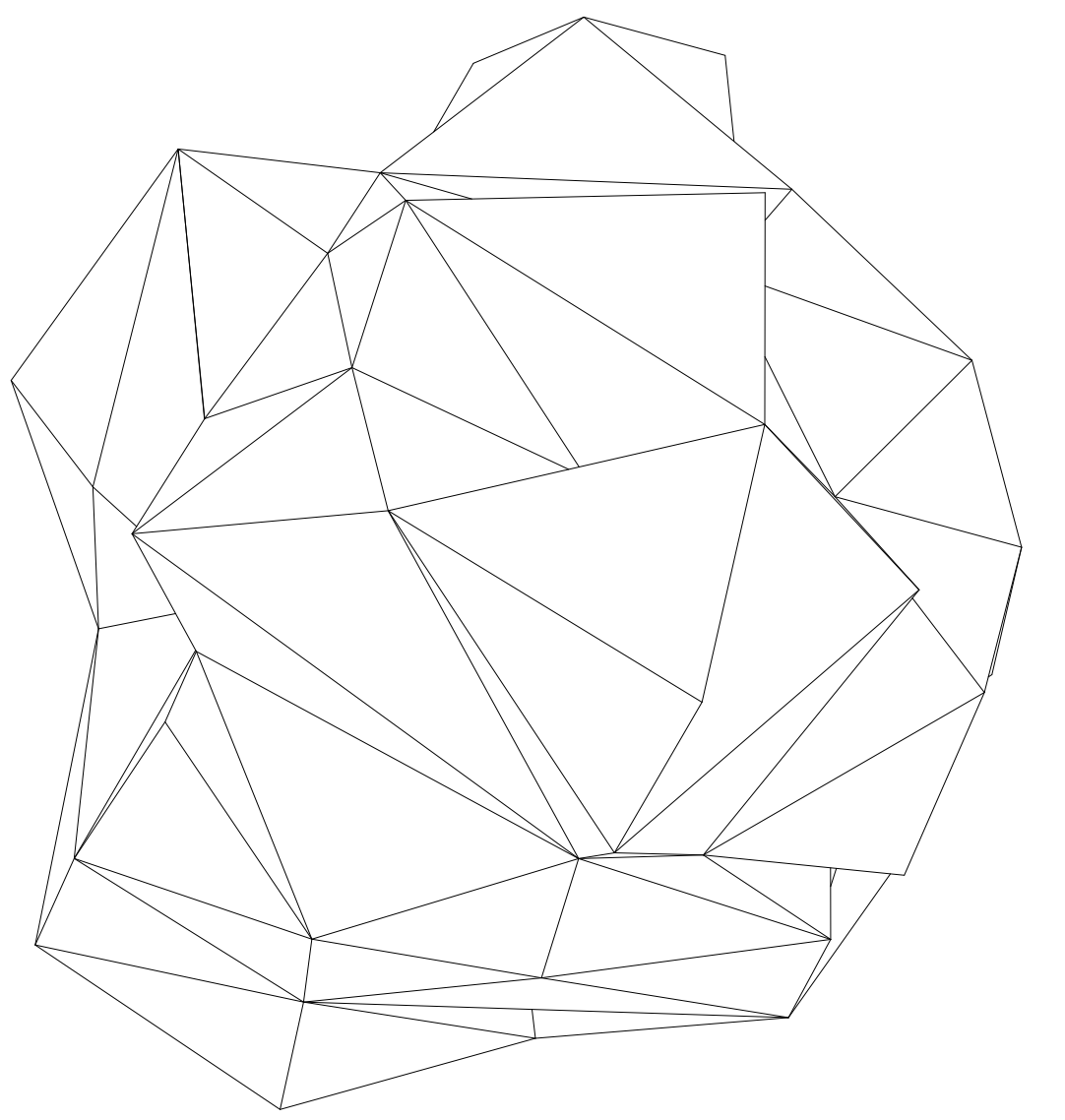
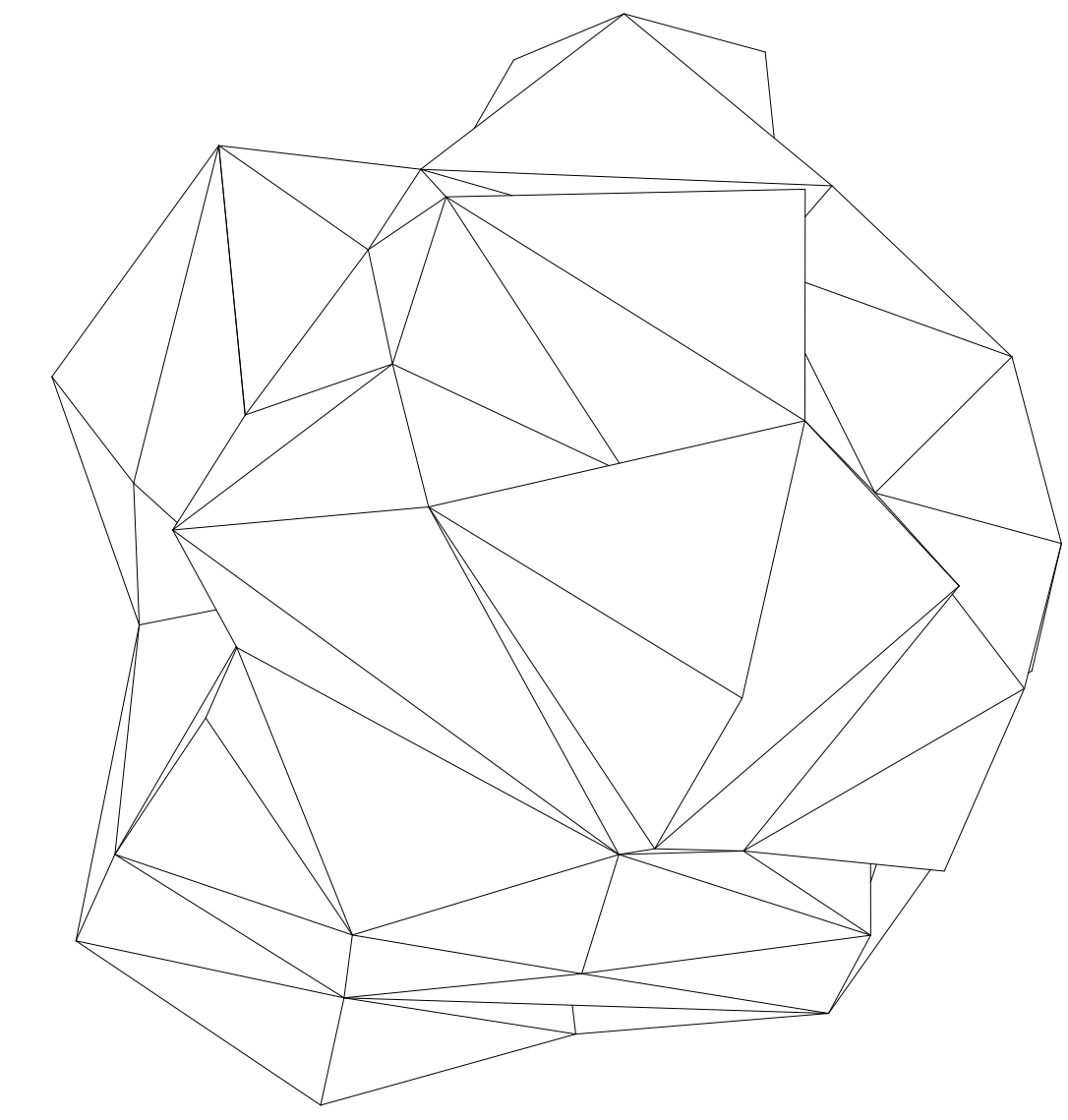
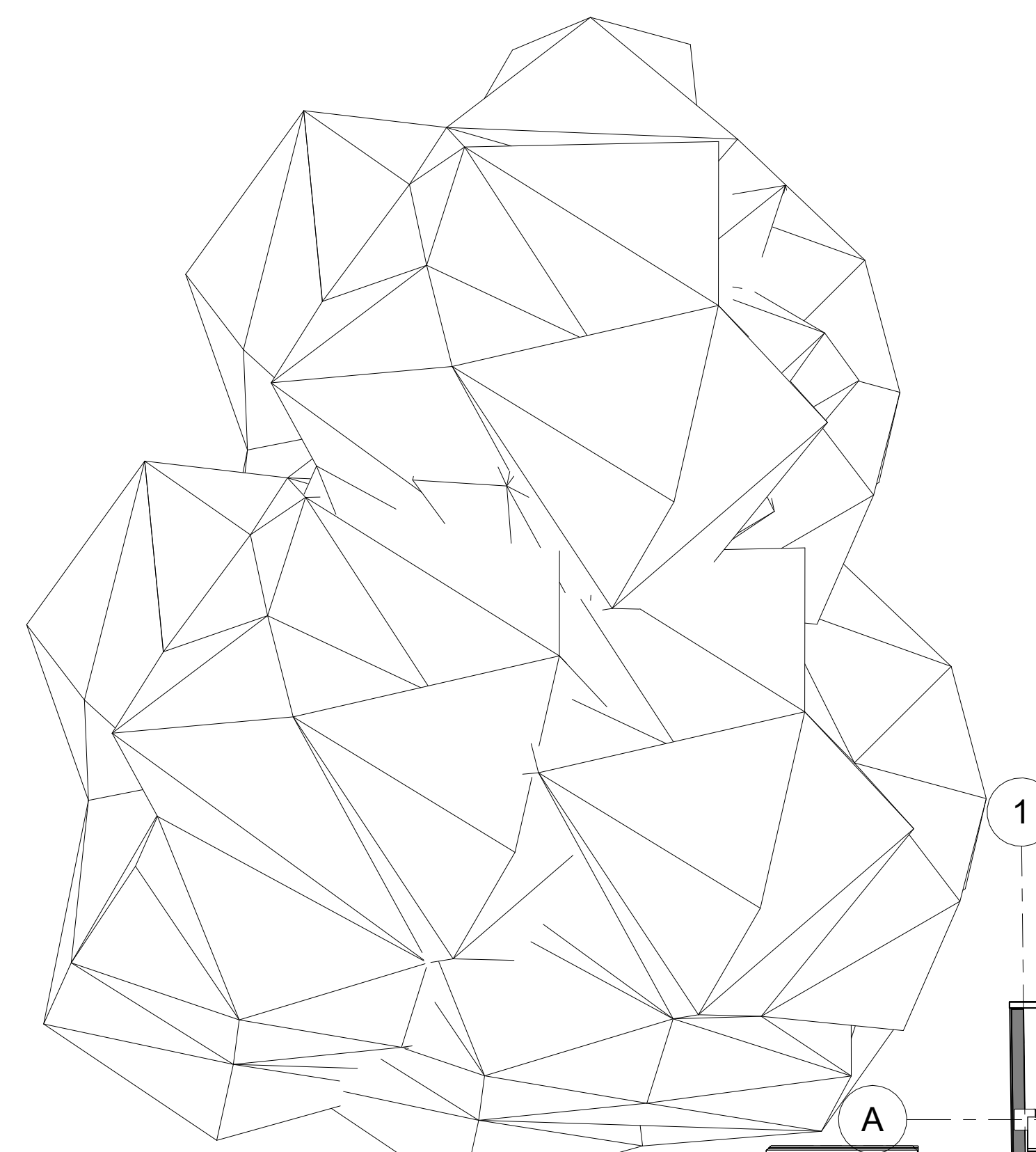
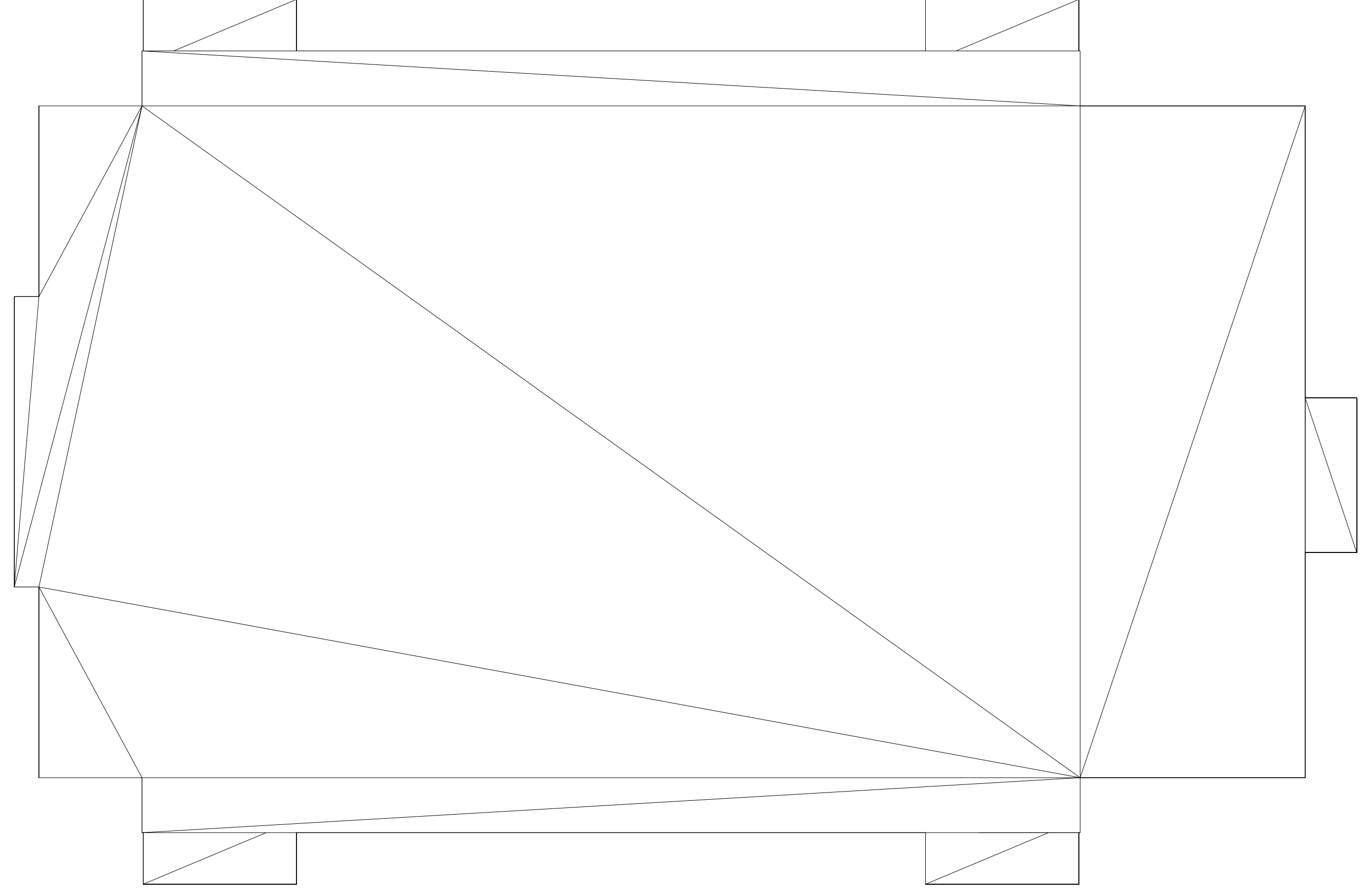


1
A
B
C
D
2 3
4









1 2 3 4

A

B

C

D

